

DIVISION OF FORESTRY NORTHERN REGION

5 YEAR SCHEDULE OF TIMBER SALES Fiscal Year 2020-2024



Submitted By:

Jeremy Douse
Northern Region Forester

Prepared By:

Kevin Meany
Resource Forester

Fairbanks-Delta Area
Department of Natural Resources
State of Alaska
3700 Airport Way
Fairbanks, Alaska 99709
Phone: (907) 451-2600 Fax: (907) 458-6895

**DEPARTMENT OF NATURAL RESOURCES
DIVISION OF FORESTRY
NORTHERN REGION
Five-Year Schedule of Timber Sales (FYSTS)
Fiscal Year 2020 to 2024**

This Five-Year Schedule of Timber Sales (FYSTS) provides information about planned and / or proposed timber sales and associated road construction in the Fairbanks, Delta and Tok Management Areas. This schedule is planned to support the local forest industry along with providing for the local demand of woody biomass and fuelwood.

Purpose of the Five- Year Schedule of Timber Sales

This schedule is a scoping document that provides a timeline that identifies timber sales, their volumes, and their locations. It must contain enough information to provide the public and the forest products industry with a basis to comment on proposed sale offerings. The timber sales included in this schedule are part of a management policy that ensures a sustained yield of renewable forest resources and the integrated use of forest lands by a myriad of users, as guided by Alaska State statutes and regulations, the Tanana Valley State Forest Management Plan, and the State of Alaska DNR's Yukon Tanana Area Plan and Eastern Tanana Area Plan. Sales are located across a wide area of the forest land base, they vary in size, species composition, and developmental requirements. Emergency salvage sales, market conditions, sale preparation challenges, logistical constraints, funding and other considerations may cause some proposed sales to be dropped or moved between years.

Generally, the Division of Forestry may not offer a timber sale unless it has appeared on at least one of the two Five-Year Schedules immediately preceding the sale. Sales are exempt from this requirement if they are: 160 acres or less; will cause substantial losses of economic value on salvage sales; or emergency sales in areas with fire; allow for the spread of damaging insects, or other natural threats; or preclude a local economic enterprise or forest management project that is in the state's best interest. (References: AS 38.05.113, AS 38.05.117, and 11 AAC 71.010)

Timber Sale Land Base

The forest management activities identified in this Five-Year Schedule of Timber Sales 2020-2024 are consistent with the Yukon Tanana Area Plan (YTAP), Eastern Tanana Area Plan (ETAP) and the Tanana Valley State Forest (TVSF) Management Plan. The TVSF plan cover approximately 1.81 million acres of forest designated lands in the Fairbanks, Delta, and Tok Areas and the ETAP covers additionally many hundreds of thousands of acres. Large tracks of forest are in forestry designation, and can have multiple designations such as wildlife habitat, recreation, and settlement. These sales have the potential for multiple project goals such as timber production, wildlife habitat enhancement, and development of settlement lands.

Management Intent of the DOF Timber Sale Program

The Division of Forestry's management intent for the Northern Region is to provide raw material available for harvest to the local/regional timber businesses of all sizes and to Alaska's Interior communities for personal use. This FYSTS is designed to meet the current and anticipated demands for timber and fuel in the Northern Region for the next five years.

Forest access roads will be constructed to meet DOF Road and Bridge Standards, the TVSF Management Plan, the ETAP and YTAP and Best Management Practices for the Alaska Forest Resources and Practices Act. Road construction is divided into two main categories: winter road only and all-season road. DOF will work closely with ADF&G Biologists, the Fish and Game Advisory Committees, and private landowners on creating road access that meets the needs of multiple user groups. Control of access using gates and other means has been largely unsuccessful in the past, thus future road development will focus on quality design and location. This will improve all season road conditions, cost of maintenance, and provide for year-round access. DOF will address access development and roads in detail with each of the Best Interest Findings and Forest Land Use Plans (FLUP) for every proposed timber sale submitted for agency and public review.

The Northern Region Forestry office is working closely with the Area foresters and ADF&G biologists on timber harvest activities and wildlife habitat enhancement projects to minimize impacts of road construction and timber harvest on fish and wildlife resources. Forestry will look at every timber harvest opportunity to maximize the habitat benefit for wildlife where feasible. Projects with dual goals of timber harvest and habitat enhancement are included in this plan.

Timber Harvest

Biomass / Fuelwood Harvests

The Alaska Division of Forestry Fairbanks office received a request from Superior Pellet Fuels, LLC to provide a Negotiated Timber Sale for Value Added Processing under Alaska Statute (AS) 38.05.123 on November 26th, 2013. A Final Best Interest Finding for this sale has been issued. A draft contract has been prepared and submitted to Superior for review. Due to market conditions and other mitigating factors taken into consideration by Superior Pellet Fuels, LLC, no further steps have been taken to completing the Negotiated Timber sale process. This sale was designed as a five-year contract of roughly 600 acres per year harvested. Total volume estimates were approximately 140,000 green tons. A Forest Land Use Plan has been prepared for sale units Standard East, Mosquito Creek, Ohio Creek and Mosquito Creek #2. These units remain in the FYSTS in anticipation of that or other sales

The Alaska Gateway School District is currently the only biomass user in the Tok Area. The Tok facility is operating; producing both heat and electricity and requires an estimated 2000 green tons of biomass chips a year. The Mentasta facility is heat only and requires 100 green tons per year. The FYSTS provides for this demand plus an anticipated demand by 2021 from a local densified wood log mill. In the past the majority of the Tok school demand was met with grant funded hazardous fuels reduction projects. The wood supply from these projects is slowly decreasing, thus the school's system will become more reliant on timber sales offered by the Tok Area. As similar biomass systems are installed throughout other communities in the Northern Region, biomass harvests will be planned to occur on the landscape in a patch mosaic utilizing natural lines and limited viewsheds. These sales and associated roads are all within a few miles of Tok. Many of these roads are designed for all season, long term access for forest management and public use. The FLUPs will address details of harvest, roads and all other important considerations.

The Division of Forestry (DOF) has proposed to offer for sale approximately 2,900 acres of white spruce, birch and balsam poplar sawtimber and fuelwood to be harvested over a 25-year period from state lands within Township 8 South, Range 9 East, Kateel River Meridian, roughly 2 ½ miles northwest of Galena, Alaska. A request for timber sales has been made by the village to DOF to supply a wood chip fired boiler that is being installed in the Galena Interior Learning Academy. DOF would sell the timber either as a competitive or negotiated sale for commercial use.

Sawlog Harvests

Demand for sawlog sales in the Northern Region is limited due to the small number contractors in each area producing valued added products. Primary products are cabin logs, tongue and groove, and dimensional lumber. These sawlog harvests will be planned to occur on the landscape in a patch mosaic utilizing natural lines and limited viewsheds. Many of the roads

accessing the harvest units are designed for all season, long term access for forest management and public use. The FLUPs will address details of harvest, roads and all other important considerations. Some harvest units have been previously reviewed under different sale numbers and FLUPS. As these units are harvested, DOF will review the plan to ensure harvest design and transportation routes continue to be in line with the original FLUP.

Sustained Yield

The Alaska Land Act requires that state land be managed for sustained yield, which is “the achievement and maintenance in perpetuity of a high level of annual or regular periodic output of the various renewable resources of the state land consistent with multiple uses” (AS 38.04.910). In each of the years covered in this schedule, the total volume of wood proposed for harvest is far below the potential sustained harvest level determined in the Timber Inventory of State Forest Lands in the Tanana Valley (Hanson, 2013). For the four Management Areas, the Timber Inventory of State Forest Lands in the Tanana Valley (Hanson, 2013) indicates that the annual sustained yield level on State forested land with a forestry designation and typed as commercial timber stands is approximately 13,974 acres. Thus, the proposed average yearly harvests for this schedule, constitute less than the volume or acreage of the sustained yield on Forest designated lands.

The proposed harvest on state lands with a Land Use Designation of Settlement are not part of and are not required to be a part of the Sustained Yield calculations.

Annual Sustained Yield

Management Unit	Acres	Cubic Foot Volume
Kantishna	3,050	5,540,528
Fairbanks	4,606	8,506,488
Delta	3,948	7,265,294
Tok	2,370	3,094,842
TOTAL	13,974	24,407,152

Reforestation

Reforestation is completed through sale design which promotes natural seeding through adequate scarification techniques, seed trees, protection of existing saplings and pole timber during harvest operations, direct spot seeding, and if necessary, planting of seedlings. Coppice regeneration with aspen is the expected and predominant first regeneration of many of the sale areas especially in the Delta and Tok areas. Sale areas generally reforest to a mixed stand of white spruce, birch, aspen and poplar. Progress is monitored year by year to ensure adequate stocking. Reforestation efforts have been successful in multiple areas of the State Forest. All details of the regeneration methods used will be covered in detail in the Preliminary Best Interest Finding (PBIF) and Forest Land Use Plan (FLUP) process.

The law, AS 41.17.220 – 230, requires Division of Forestry to develop a management plan for

the Tanana Valley State Forest. The management plan guides many of the Division's management actions. The FYSTS is consistent with the guidelines and direction established in the TVSF Management Plan. Some of the sales may be for areas outside of the boundaries of the TVSF and are proposed on state owned forestry classified lands; these sales are consistent with the YTAP and ETAP and other state land management plans. Together the TVSF Management Plan, the YTAP, and the ETAP are available for review at the Fairbanks, Delta or Tok Area Offices.

Schedule Review Process

The Review Draft Five-Year Schedule of Timber Sales is submitted for review and comment to several State agencies. Comments about specific timber sales from Alaska Department of Fish and Game Habitat Division, Alaska Division of Mining, Land and Water, Alaska Department of Environmental Conservation and other agencies are used to draft a FLUP and PBIF for timber sales in years one and two (AS 38.05.112). The FLUP and PBIF gives site specific information for each sale describing the location, estimated timber volume, harvest methods, reforestation plan, access, and other potential uses of the sale area. Before any commercial timber sale of ten acres or larger is offered, DOF prepares a FLUP and PBIF and makes a finding that the sale is in the State's best interest. The schedule followed by individual FLUPs and PBIF is then distributed for review by the public. Public comments are considered, and revisions made as appropriate before the schedule is adopted. Sales where the FLUPs and PBIF have been previously reviewed by the public and agencies are noted on the schedule. Sales that have been reviewed and are currently available over the counter are also listed.

Should you wish to comment on this schedule, you may drop off your written comments to the Fairbanks, Delta, or Tok Area Forestry offices in person or mail them to: Division of Forestry, 3700 Airport Way, Fairbanks, AK 99709, or Fax them to (907) 458-6895. Telephone number: 907-451-2602. Electronic mail address: kevin.meany@alaska.gov. For your comments to be considered, please respond with written comments received no later than by 4:30 PM Monday, May 18th, 2020.

**FY2020-2024 FAIRBANKS AREA
INDIVIDUAL TIMBER HARVEST SCHEDULE
(INCLUDES GALENA VICINITY SALES)**

Year 1 of 5
July 1, 2019 to June 30, 2020

Year	Sale No.	Sale Name	Legal Description	Acres	Species	Volume	Area Plan	Management Unit	Remarks
1	NC-1580	Cache Creek Birch Mile 7	Sections 22,23 T1N R4W	15.7	Birch	26,700	TVSF	4C	Cache Creek Road
1	NC-1610	Flat Birch	Sections 8,9 T1N, R4E	32.6	Birch	55,400	TVSF	6	Two Rivers
1	NC-1635	Nenana Ridge East Birch #2	Section 2-3, T3S, R5W, Section 34-35, T2S, R5W	9.4	Birch	12,900	TVSF	5A	<10 acres no FLUP/BIF required
1	NC-1637	Halfaspruce #3	Sections 16, 21, T2S, R5W	19.4	Spruce	200,000	TVSF	5A	Formerly proposed as NC-1550-F Unit 2

4	# OF SALES	Total Acres	Sp Saw	Fiber
		77.0	212,900	82,100

TVSF means Tanana Valley State Forest

TBAP means Tanana Basin Area Plan

All Sales are on State Land. All volumes are in cubic feet

Acres and volume amounts are rough estimates

{1} Previously Reviewed

{2} Forest Land use plan reviewed last year.

CF volume of Tanana Valley State Forest, Fairbanks block sales

CF volume of Tanana Valley State Forest, Kantishna block sales

CF volume of Tanana Basin Area Plan sales

Spruce	Fiber
Sawlog	82,100
= 212,900	0
= 0	0
= 0	0

Year	Sale No.	Sale Name	Legal Description	Acres	Species	Volume	Area Plan	Management Unit	Remarks
2	NC-1443	Canyon Spruce South	Sections 22, 23, T7S, R6E	155.9	Spruce	250,000	TVSF	7B	Birch Lake/ Tower Rd area
2	NC-1539	Grouse View #1	Sections 22, 23, T3S, R6W	95.7	Aspen	170,000	TVSF	5A	Nenana Ridge Rd area
2	NC-1551	Hastings Salvage #1	Sections 23, 24, 25, 26, T3N, R3W	77.3	Spruce	128,569	TVSF	4A	Pending access easment agreement with FNSB
2	NC-1583	Loop Birch #2	Sections 8 T3S, R5W	39.5	Birch	67,200	TVSF	5A	Nenana Ridge Rd area
2	NC-1591-1	Standard East	Sections 7,18/10,11,12,13 T1S R4W/5W	327.4	Mixed	824,000	TVSF	4C	Value Added Sale, FLUP/BIF previously reviewed
2	NC-1631	Yukon Crossing	Sections 3-4,7-11,14-17,20-21,T8S,R9E	2265.1	Mixed	5,265,600			Galena Biomass Sale
2	NC-1801-F	Nenana Spruce #3	Sections 3, 4 T5S, R8W	41.8	spruce	131,670	YTAP		SW of Nenana
2	NC-1802-F	Nenana Spruce #4	Sections 3, 4 T5S, R8W	11.4	spruce	35,910	YTAP		SW of Nenana
2	NC-1802-F	Nenana Spruce #4	Sections 3, 4 T5S, R8W	15.0	spruce	47,250	YTAP		SW of Nenana
2	NC-1802-F	Nenana Spruce #4	Sections 3, 4 T5S, R8W	23.0	spruce	72,450	YTAP		SW of Nenana
2	NC-1805-F	Skinny's Fire Salvage	Sections 3, 4 T5S, R8W	19.3	spruce	460,100	TVSF	5A	May require Land Use Permit from AK DNR for access
2	NC-1806-F	Two Rivers Junction #3	Sections 3, 4 T5S, R8W	22.0	Birch	37,400	TVSF	6	Two Rivers area
12	# OF SALES		Total Acres	3093.3	Sp Saw	665,849			
					Fiber	6,824,300			

TVSF means Tanana Valley State Forest

TBAP means Tanana Basin Area Plan

All Sales are on State Land. All volumes are in cubic feet

Acres and volume amounts are rough estimates

{1} Previously Reviewed

{2} Forest Land use plan reviewed last year.

CF volume of Tanana Valley State Forest, Fairbanks block sales

CF volume of Tanana Valley State Forest, Kantishna block sales

CF volume of Tanana Basin Area Plan sales

Spruce		
Sawlog	665,849	1,558,700
Fiber	0	0
	0	0

STATE OF ALASKA
DEPARTMENT OF NATURAL RESOURCES
DIVISION OF FORESTRY
TIMBER HARVEST SCHEDULE
Year 3 of 5Page 3 of 6
Submitted by -
Meany

July 1, 2021 to June 30, 2022

Year	Sale No.	Sale Name	Legal Description	Acres	Species	Volume	Area Plan	Management Unit	Remarks
3	NC-1221	Left Fork Birch #2	Section 32, T1N, R4W	13.6	Birch	13,000	TVSF	4C	Pending Fortune Ck bridge replacement
3	NC-1445	Middle Midway Spruce	Section 23, 26, T6S, R4E	70.1	Spruce	120,000	TVSF	7A	Salcha area
3	NC-1500	Stan The Mule Man	Sections 21, 28, T7S, R5E	65.3	Spruce	130,000	YTAP	P41	Birch Lake area
3	NC-1591-2	Mosquito Creek	Sections 22,23,24,26,27 T6S, R5E	381.9	Mixed	955,000	TVSF	7B,7C	Value Added Sale, FLUP/BLF
3	NC-1591-5	Ohio Creek	Sections 1,2,11,12 T2S, R5W	406.1	Mixed	969,000	TVSF	5A	Value Added Sale, FLUP/BLF
3	NC-1600	Hastings Salvage # 2 Spruce	Section 26 T3N,R3W	25.7	Spruce	12,500	TVSF	4A	Burned spruce approx 5 CCF/Ac. Unit flagged
3	NC-1601	Hastings Salvage Birch	Sections 22,23,26,27 T3N, R3W	41.2	Birch	41,000	TVSF	4A	Burned birch approx 10 CCF/Ac. Unit flagged
3	NC-1601	Hastings Salvage Birch	Sections 22,23,26,27 T3N, R3W	48.0	Birch	47,000	TVSF	4A	Burned birch approx 10 CCF/Ac. Unit flagged
3	NC-1607	Serpentine #1	Sections 4-6,22,23,26,35,T8S,R9E	15.9		1,257,400			Galena Biomass Sale
3	NC-1607	Serpentine #1	Sections 4-6,22,23,26,35,T8S,R9E	618.9	Mixed	1,257,400			Galena Biomass Sale
3	NC-1608	Hastings Salvage # 3	Section 32 T3N, R3W	130.1	Spruce	120,000	TVSF	4A	Hastings Fire Salvage
3	NC-1609	Win Lake #2	Sections 4, 5, 8, 9, T4S, R7W	246.6	Spruce	513,000	TVSF	5A	Nenana area
3	NC-1611	Hastings Salvage #4	Sections 27,28,33,34 T3N, R3W	104.8	Spruce	108,800	TVSF	4A	Hastings Fire Salvage
3	NC-1613	Section House Spruce #2	Sections 3,10 T1S, R6W	118.6	Spruce	305,900	TVSF	4D	Standard Ck Rd area
3	NC-1619	Iowa Creek West Spruce	Sections 10,11 T1N, R2E	59.2	Spruce	171,100	TVSF	6	Winter access only
3	NC-1639	Left Fork Creek Spruce	Sections 29, 31, 32 T1N, R4W	61.9	Spruce	250,000	TVSF	4C	Pending Fortune Ck bridge replacement
3	NC-1640	Flat Creek #1	Sections 4, 9, 10, 16, T1N, R4E	52.6	Spruce Mixed	540,600 303,200	TVSF	6	Formerly Part of the Proposed Value Added Sale

Year 3 of 5

July 1, 2021 to June 30, 2022

Year	Sale No.	Sale Name	Legal Description	Acres	Species	Volume	Area Plan	Management Unit	Remarks
17	# OF SALES		Total Acres	2460.5	Sp Saw Fiber	2,259,400 4,855,500			

TVSF means Tanana Valley State Forest

TBAP means Tanana Basin Area Plan

All Sales are on State Land. All volumes are in cubic feet

Acreage and volume amounts are rough estimates

{1} Previously Reviewed

{2} Forest Land use plan reviewed last year.

CF volume of Tanana Valley State Forest, Fairbanks block sales = 2,259,400

CF volume of Tanana Valley State Forest, Kantishna block sales = 0

CF volume of Tanana Basin Area Plan sales = 0

4	NC-1433	Buckeye Birch	Sections 10, 11, T7S, R7E	105.5	Birch	110,000	TVSF	7B	Banner Ck area
4	NC-1538	Parks South Aspen	Section 17, T2S, R4W	100.8	Aspen	170,000	TVSF	5A	Approx MP 334 Parks Hwy
4	NC-1591-3	Dunbar South	Sections 33,34/3,4 T1S/2S R6W	414.5	Mixed	1,029,000	TVSF	4D	Value Added Sale
4	NC-1591-6	Mosquito Creek 2	Sections 13,23,24/18,19 T6S R5E/6E	387.1	Mixed	894,000	TVSF	7B,7C	Value Added Sale, FLUP/BIF previously reviewed

4	NC-1612	Iowa Creek East Mixed	Section 8 T1N, R3E	39.3	Spruce Birch	64,000 24,000	TVSF	6	Winter access only
4	NC-1638	Bonanza Creek Spruce South	Sections 6, 7, T3S, R4W	47.9	Spruce	150,775	TVSF	5A	Bonanza Creek Road
4	NC-1803-F	Nenana Spruce #5	Sections 3, 4 T5S, R8W	18.3	spruce	40,950	YTAP		SW of Nenana
4	NC-1803-F	Nenana Spruce #5	Sections 9, 16, T5S, R8W	13.0			YTAP		SW of Nenana
4	NC-1804-F	Nenana Spruce #6	Sections 9, 16, T5S, R8W	62.8	spruce	197,820	YTAP		SW of Nenana
9	# OF SALES		Total Acres	1189.1	Sp Saw Fiber	453,545 2,227,000			

TVSF means Tanana Valley State Forest

TBAP means Tanana Basin Area Plan

All Sales are on State Land. All volumes are in cubic feet

Acreage and volume amounts are rough estimates

{1} Previously Reviewed

{2} Forest Land use plan reviewed last year.

CF volume of Tanana Valley State Forest, Fairbanks block sales = 453,545

CF volume of Tanana Valley State Forest, Kantishna block sales = 0

CF volume of Tanana Basin Area Plan sales = 0

CF volume of Tanana Basin Area Plan sales

					Spruce Sawlog Fiber	
						2,227,000
						0
						0

STATE OF ALASKA
DEPARTMENT OF NATURAL RESOURCES
DIVISION OF FORESTRY
TIMBER HARVEST SCHEDULE
Year 5 of 5Page 5 of 6
Submitted by -
Meany

July 1, 2023 to June 30, 2024

Year	Sale No.	Sale Name	Legal Description	Acres	Species	Volume	Area Plan	Management Unit	Remarks
5	NC-1434	Halfabirch	Sections 10, 11, 14, 15, T2S, R5W	108.2	Birch	110,000	TVSF	5A	Nenana Ridge area
5	NC-1448	Early Warning Spruce	Section 23, T7S, R9W	40.0	Spruce	80,000	YTAP	P48	Anderson area
5	NC-1449	Early Spruce	Sections 14, 23, T7S, R9W	18.3	Spruce	40,000	YTAP	P48	Anderson area
5	NC-1519	Nenana Ridge Hab #3	Sections 26, 35, T3S, R7W	99.2	Birch	148,500	TVSF	5A	Nenana Ridge Road
5	NC-1540	Bonanza Aspen	Sections 33, 34, T2S, R4W	79.9	Aspen	135,000	TVSF	5A	Bonanza Creek Road
5	NC-1591-4	Little Salcha	Sections 7,8 T5S R5E	248.2	Mixed	620,000	ETAP	F34	Value Added Sale
5	NC-1591-7	Bonanza North	Sections 16,17,20,21,28 T2S, R6W	300.4	Mixed	744,000	TVSF	5A	Value Added Sale
5	NC-1591-8	Junction Cr	Sections 21, 22, 27, 28, 33, T6S,R6E	357.7	Mixed	836,200	TVSF	78	Value Added Sale
5	NC-1591-9	FlatCr	Sections 4, 9, 10, 16, T1N, R4E	296.7	Spruce	540,600	TVSF	6	Value Added Sale
5	NC-1605	Left Fork Birch #1 Re-sale	Section 32, T1N, R4W	15.7	Mixed	303,200	TVSF	4C	Value Added Sale
					Birch	6,000			reoffer of NC-1222-F, Pending Fortune Ck bridge replacement
5	NC-1615	Anderson Spruce #3	Sections 25, 36, T6S, R9W	33.2	Spruce	200,000	YTAP	P48	W of Anderson
5	NC-1616	Anderson Spruce #4	Sections 25, 36, T6S, R9W	43.0	Spruce	200,000	YTAP	P48	W of Anderson
5	NC-1617	Anderson Spruce #5	Sections 25, 36, T6S, R9W	9.1	Spruce	200,000	YTAP	P48	W of Anderson
5	NC-1618	Win Lake #3	Sections 4, 5, 8, 9, T4S, R7W	96.3	Spruce	513,000	TVSF	5A	Nenana area
5	NC-1620	Iowa Creek North	Section 29,32 T2N, R3E	54.0	Spruce	86,400	TVSF	6	Winter access only
5	NC-1807	Seven Mile Island #4	Section 11, 14 T3S, R4W	87.1	Birch	32,400			
					Spruce	274,459	TVSF	5A	Winter access

Fairbanks Area
Northern Region

STATE OF ALASKA
DEPARTMENT OF NATURAL RESOURCES
DIVISION OF FORESTRY
TIMBER HARVEST SCHEDULE
Year 5 of 5
July 1, 2023 to June 30, 2024

Page 6 of 6
Submitted by -
Meany

Year	Sale No.	Sale Name	Legal Description	Acres	Species	Volume	Area Plan	Management Unit	Remarks
16	# OF SALES		Total Acres	1886.9	Sp Saw Fiber	2,134,459 2,935,300			

TVSF means Tanana Valley State Forest

TBAP means Tanana Basin Area Plan

All Sales are on State Land. All volumes are in cubic feet

Acreage and volume amounts are rough estimates

{1} Previously Reviewed

{2} Forest Land use plan reviewed last year.

CF volume of Tanana Valley State Forest, Fairbanks block sales

CF volume of Tanana Valley State Forest, Kantishna block sales

CF volume of Tanana Basin Area Plan sales

	Spruce	
	Sawlog	Fiber
=	2,134,459	2,935,300
=	0	0
	0	0

**FAIRBANKS AREA
DETAILED TIMBER SALE MAPS, YEARS 1 & 2
FY 2020, FY2021**

STATE OF ALASKA

**Department of Natural Resources
Division of Forestry**

NC-1580-F

Cache Creek Birch Mile 7

Sections 22, 23

T1N, R4W





VICINITY MAP



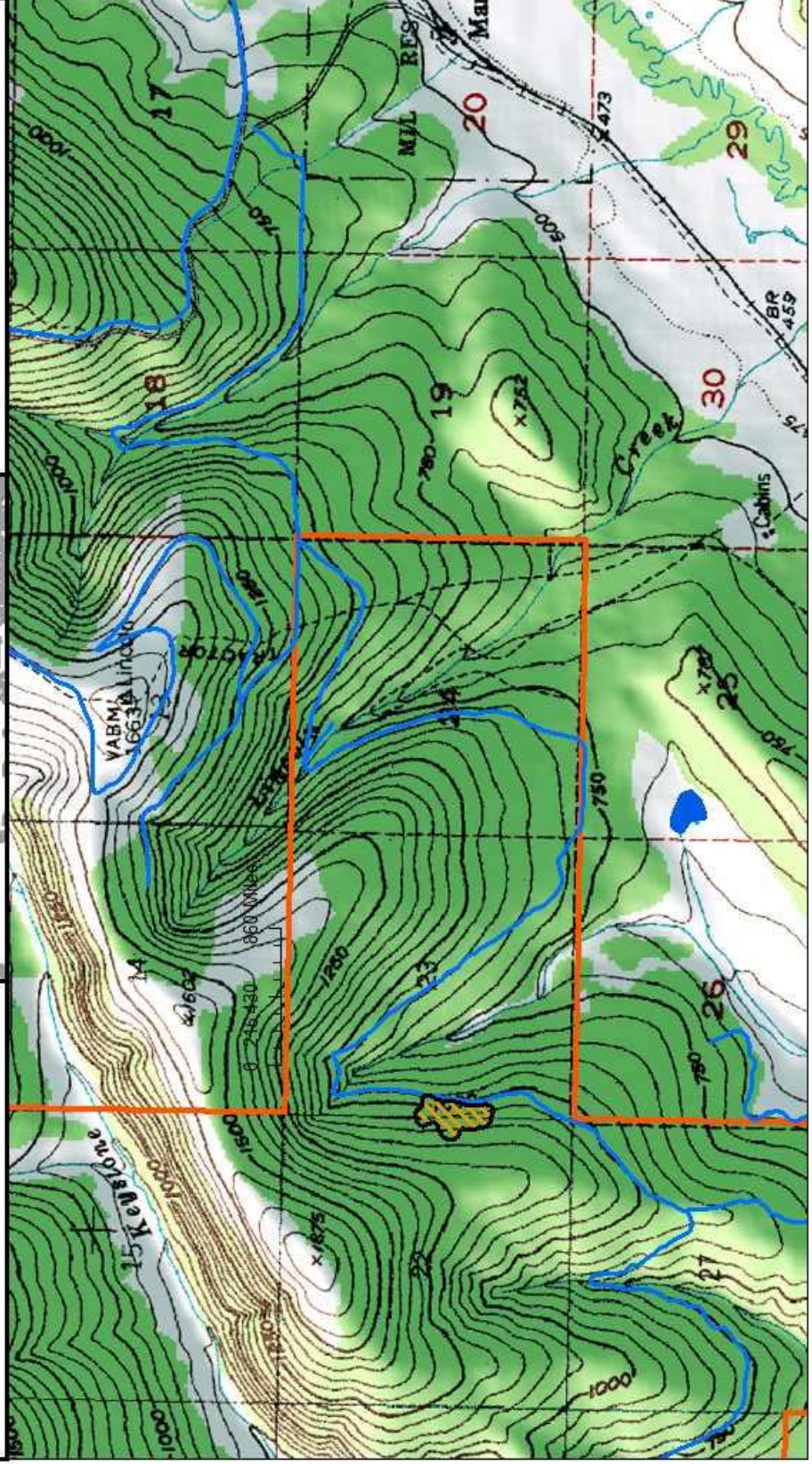
FAIRBANKS



Legend

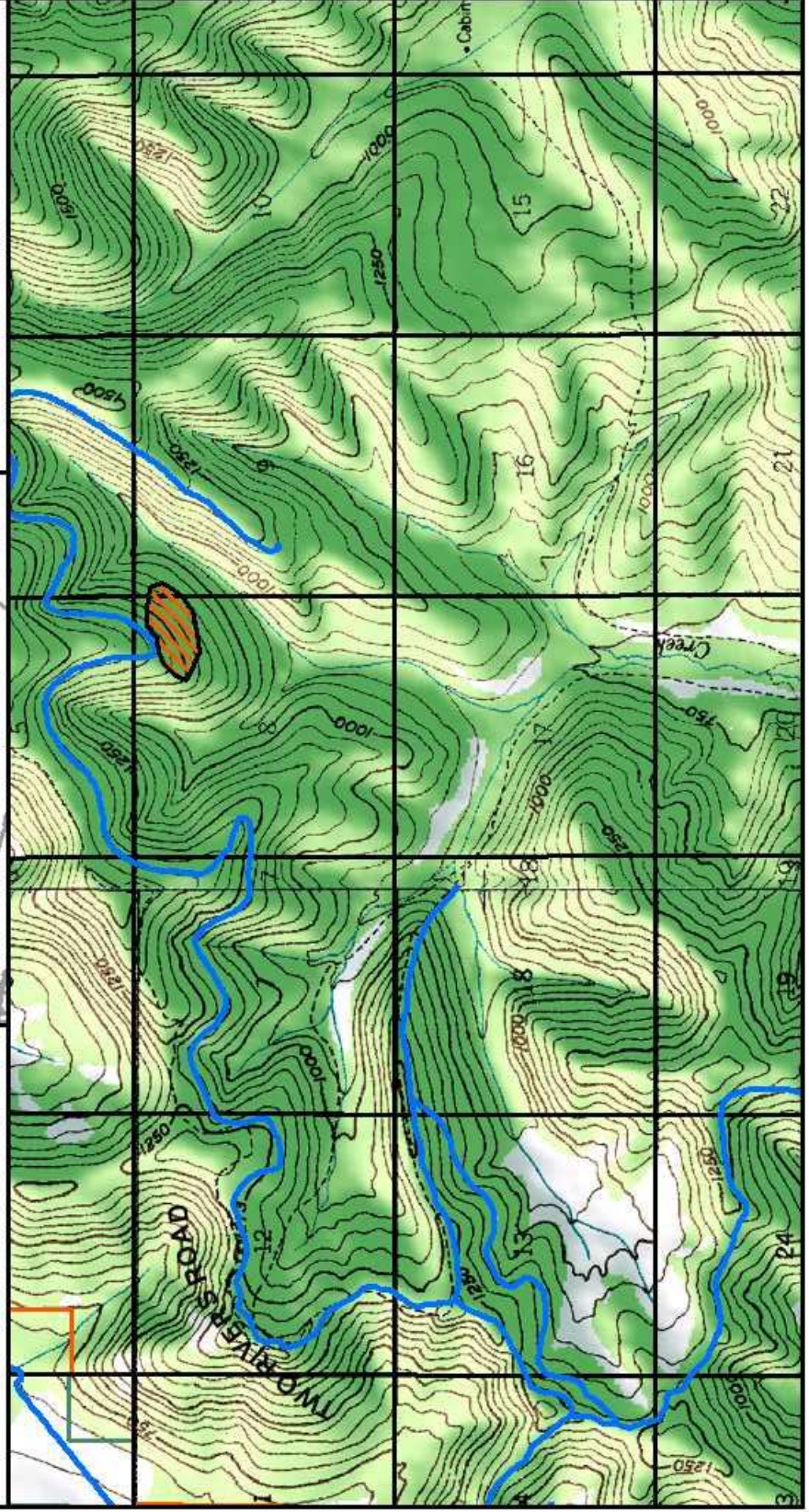
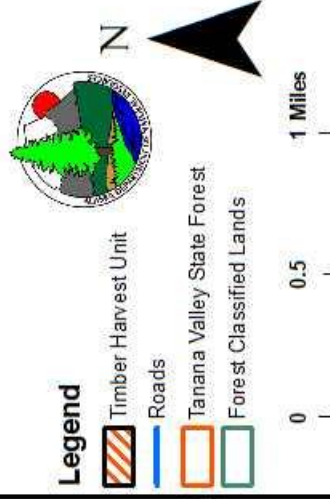
-  Timber Harvest Area
-  Roads
-  Tanana Valley State Forest
-  Forest Classified Lands

0 0.5 1 Miles

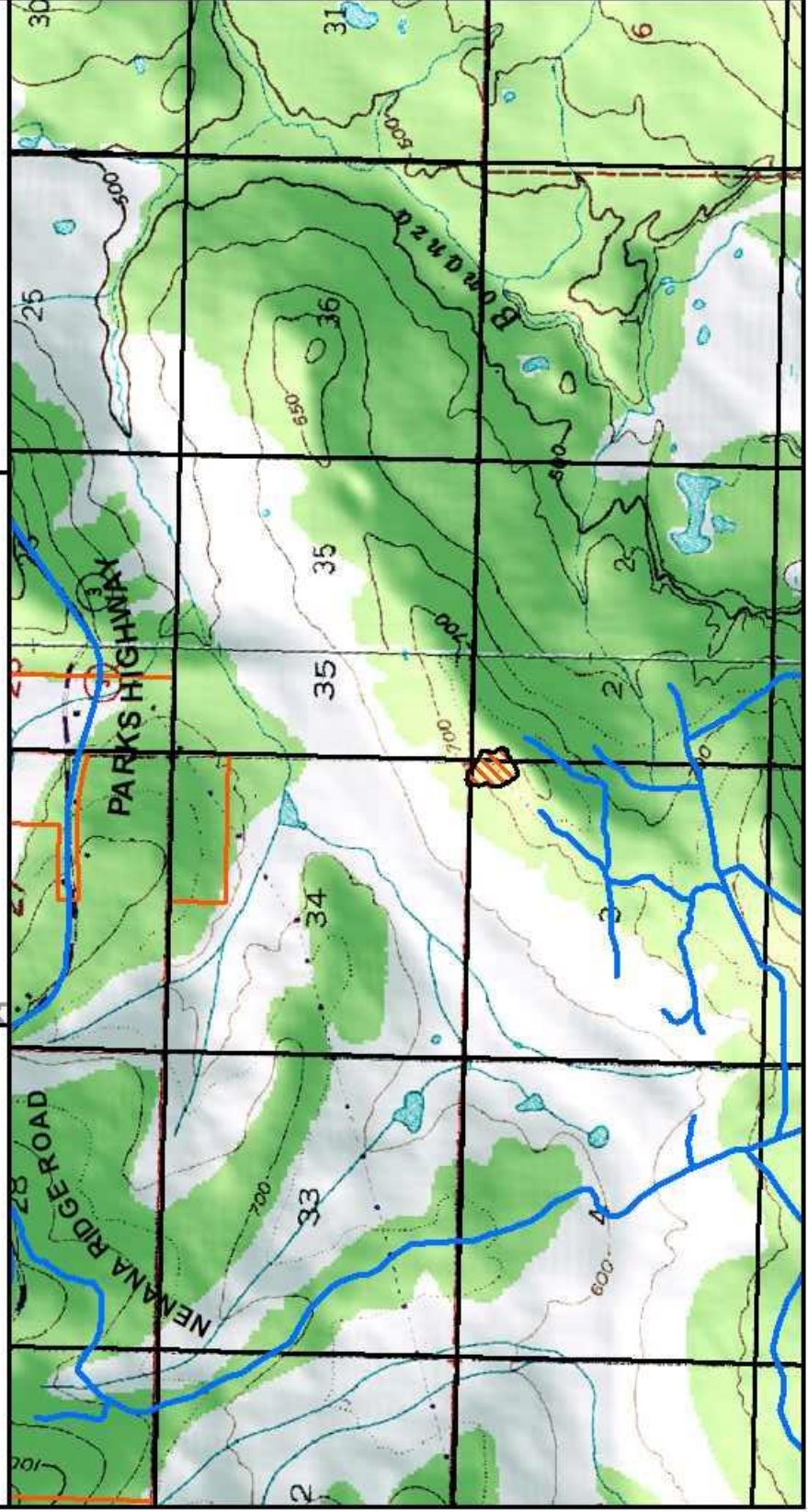

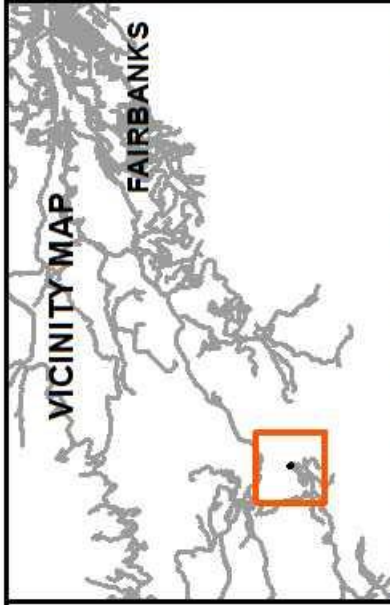


STATE OF ALASKA
Department of Natural Resources
Division of Forestry
NC-1610-F
Flat Birch
Section 8, 9
T1N, R4E

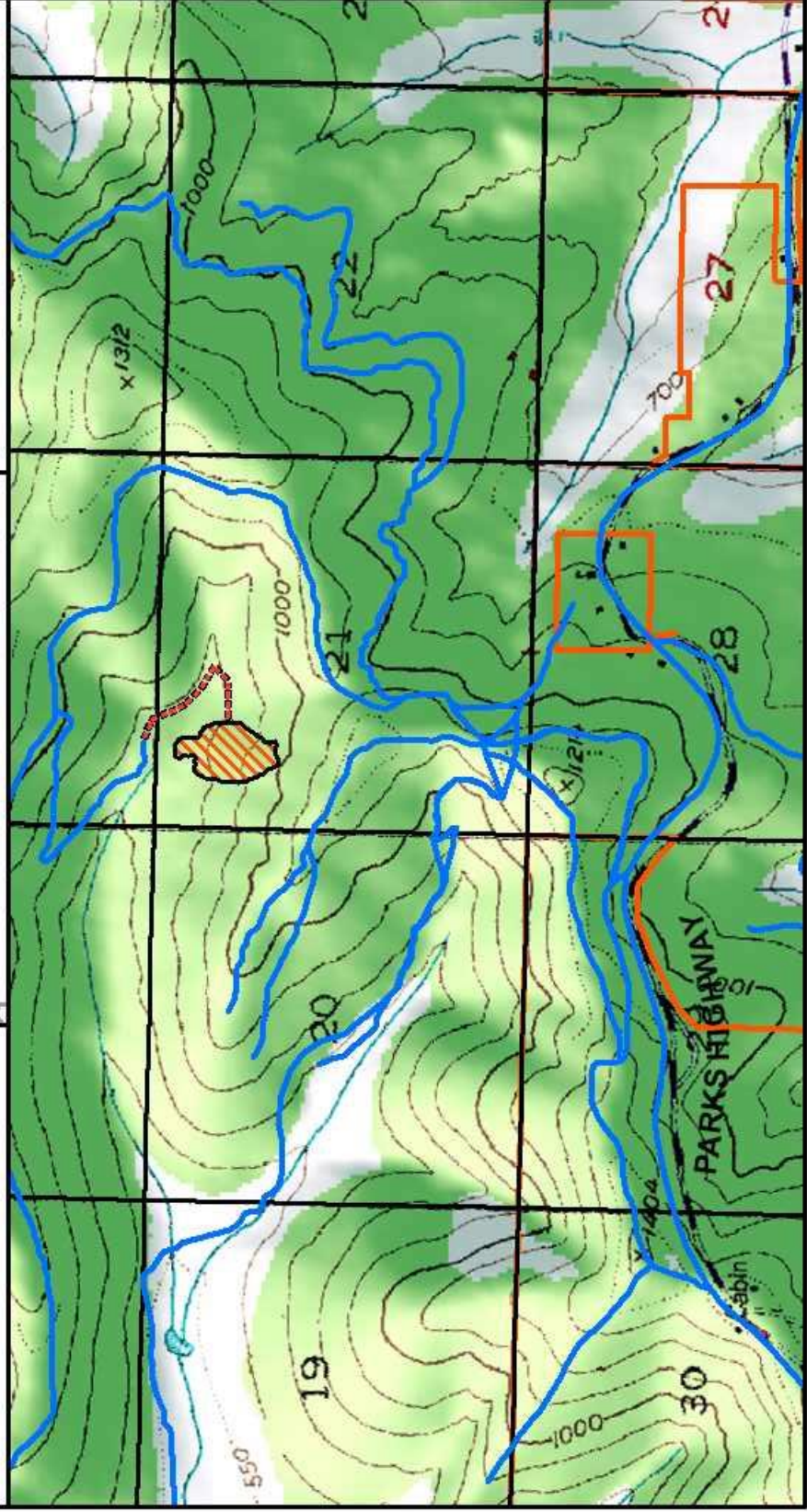

VICINITY MAP



STATE OF ALASKA
Department of Natural Resources
Division of Forestry
NC-1635-F
Nenana Ridge East Birch #2
Section 2, 3 T3S R5W
Section 34, 35, T2S, R5W



STATE OF ALASKA
Department of Natural Resources
Division of Forestry
NC-1637-F
Halfaspruce #3
Section 16, 21, T2S R5W



STATE OF ALASKA

**Department of Natural Resources
Division of Forestry
NC-1443-F
Canyon Spruce South
Section 22, 23, T7S R6E**

VICINITY MAP

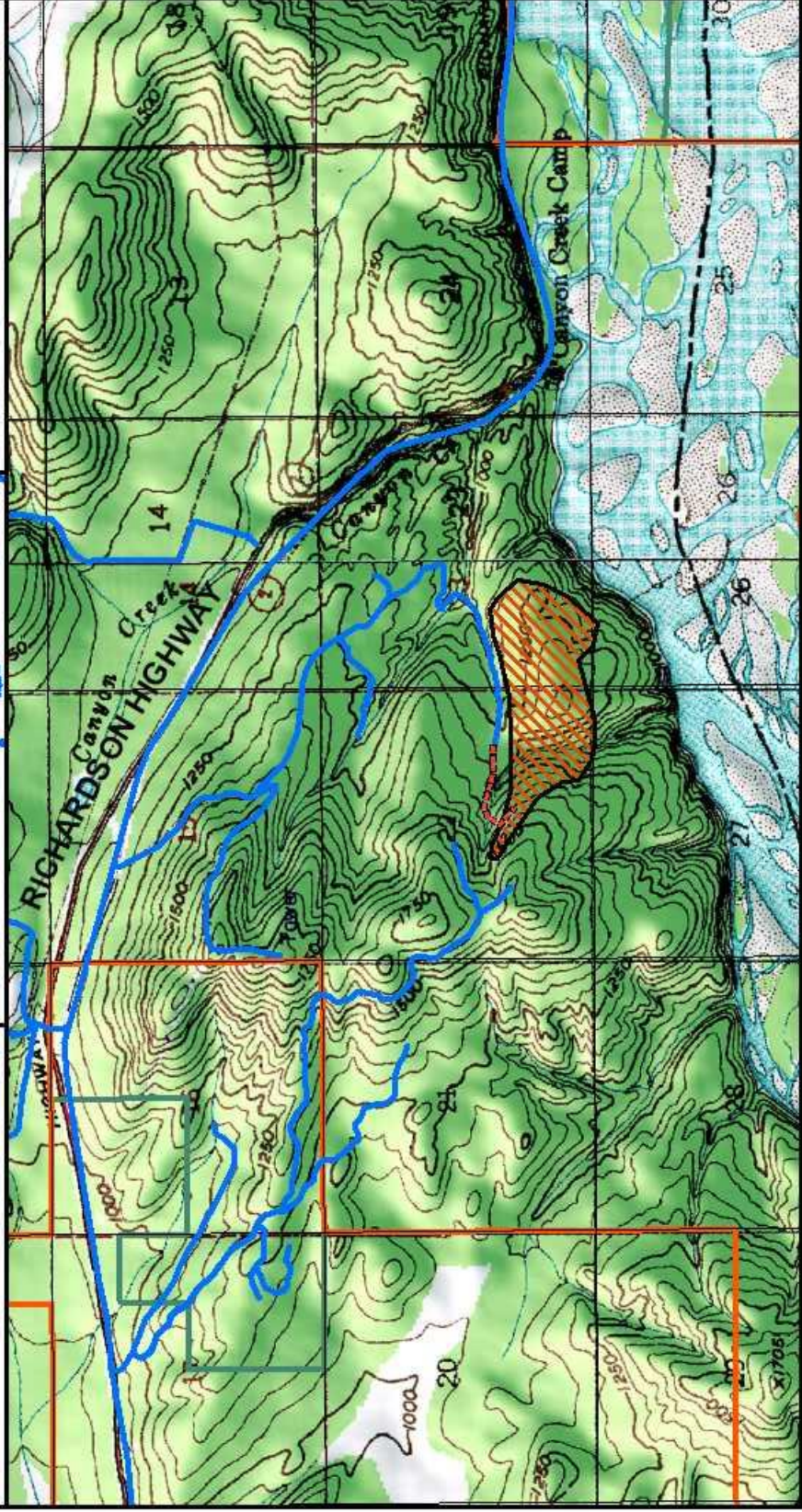


Legend

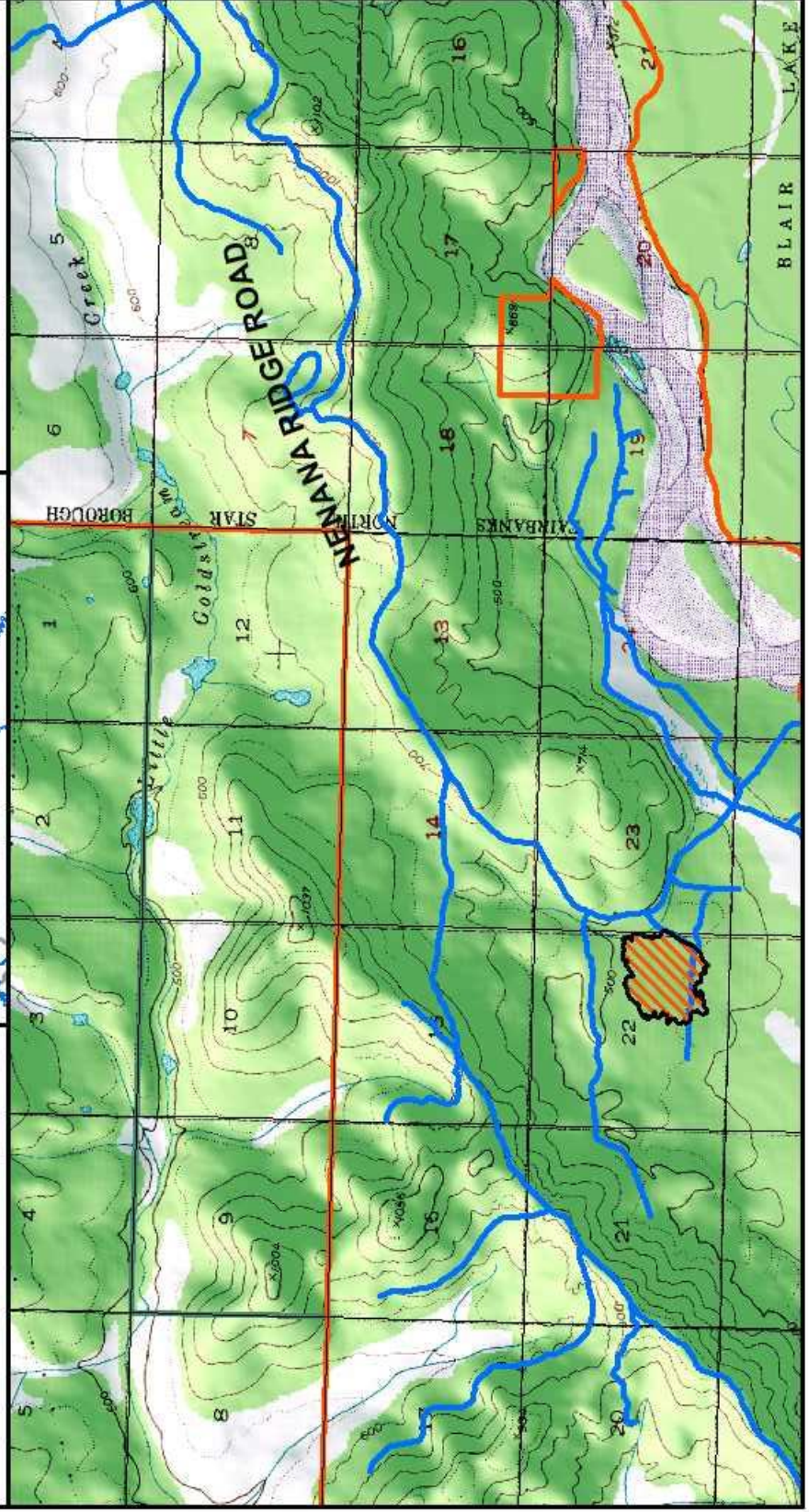
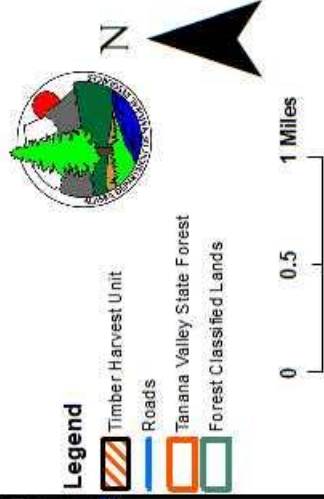
- Timber Harvest Unit
- Roads
- Tanana Valley State Forest
- Forest Classified Lands
- Proposed Road



0 0.5 1 Miles



STATE OF ALASKA
Department of Natural Resources
Division of Forestry
NC-1539-F
Grouse View #1
Section 22, 23, T3S R6W



STATE OF ALASKA

Department of Natural Resources
Division of Forestry
NC-1551-F
Hastings Salvage #1
Sections 23, 24, 25, 25 T3N, R3W F.M.

VICINITY MAP



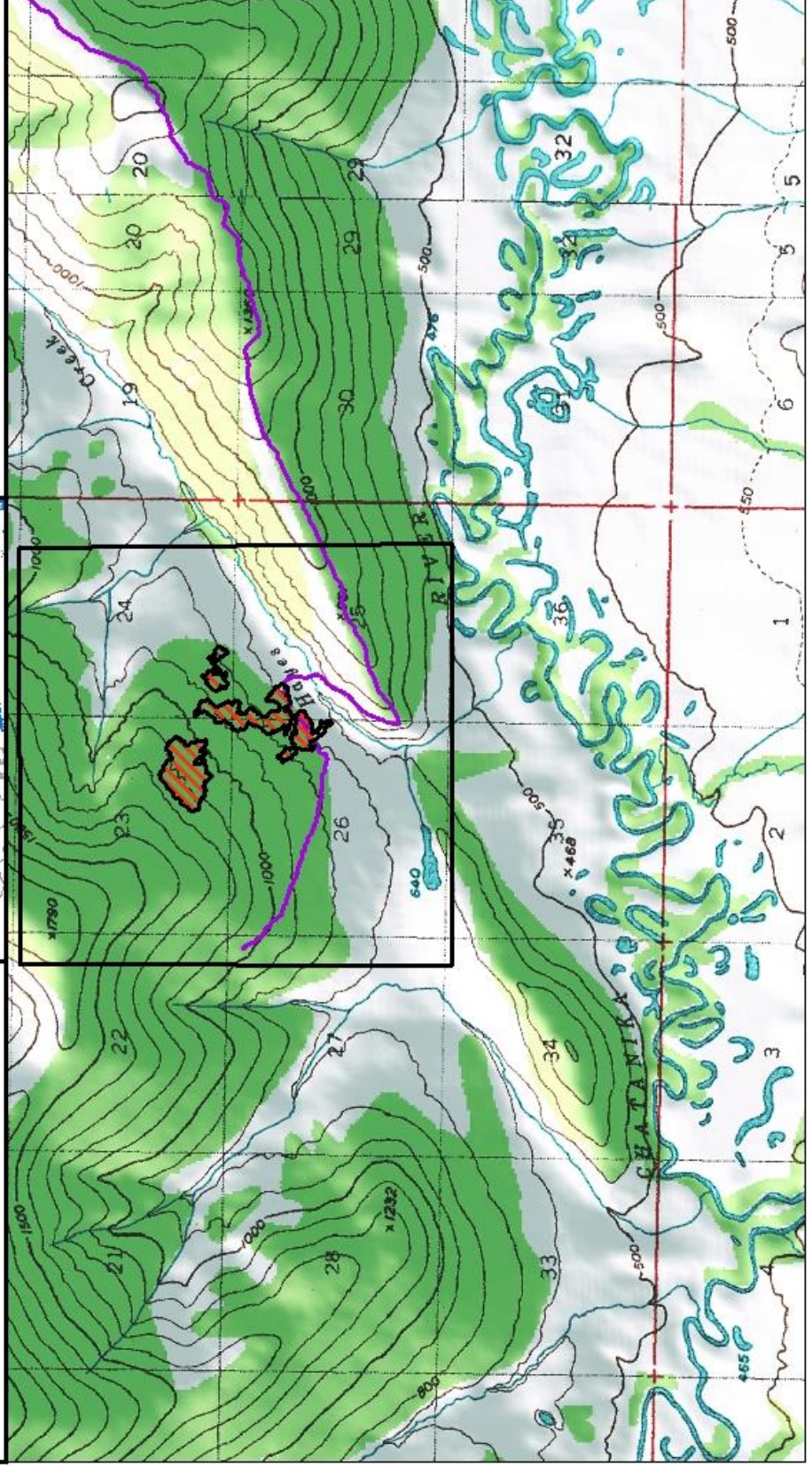
Fairbanks

Legend

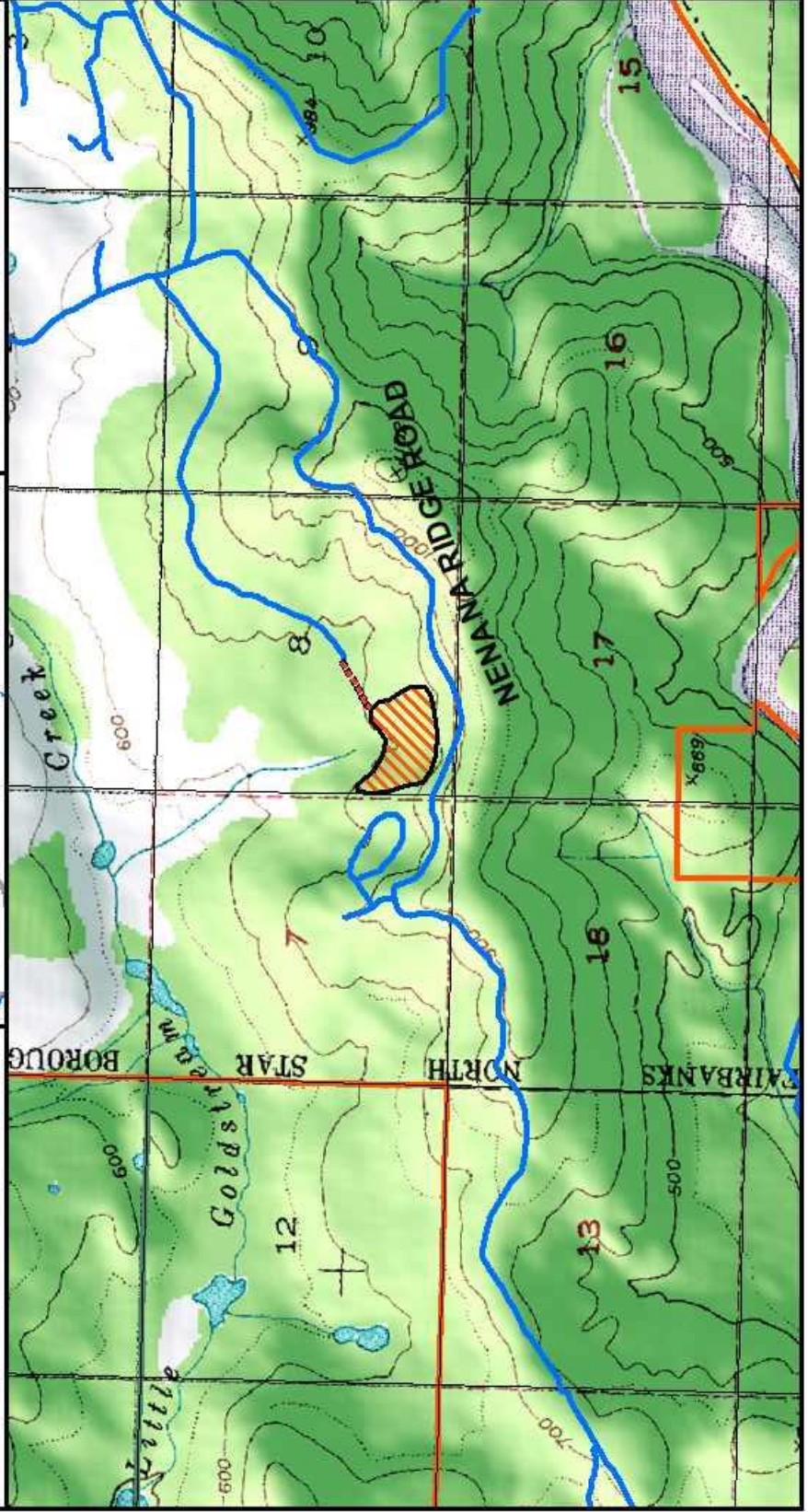

- Primary Highway
- Secondary Highway
- Primary Road
- Secondary Road
- Spur Road
- Winter Road
- Trail



0 0.25 0.5 1 Miles



STATE OF ALASKA
Department of Natural Resources
Division of Forestry
NC-1583-F
Loop Birch #2
Section 8 T3S R5W



STATE OF ALASKA

Department of Natural Resources
Division of Forestry
NC-1591-F
Standard East
Sections 7,18/10,11,12,13,T1S,R4W/5W F.M

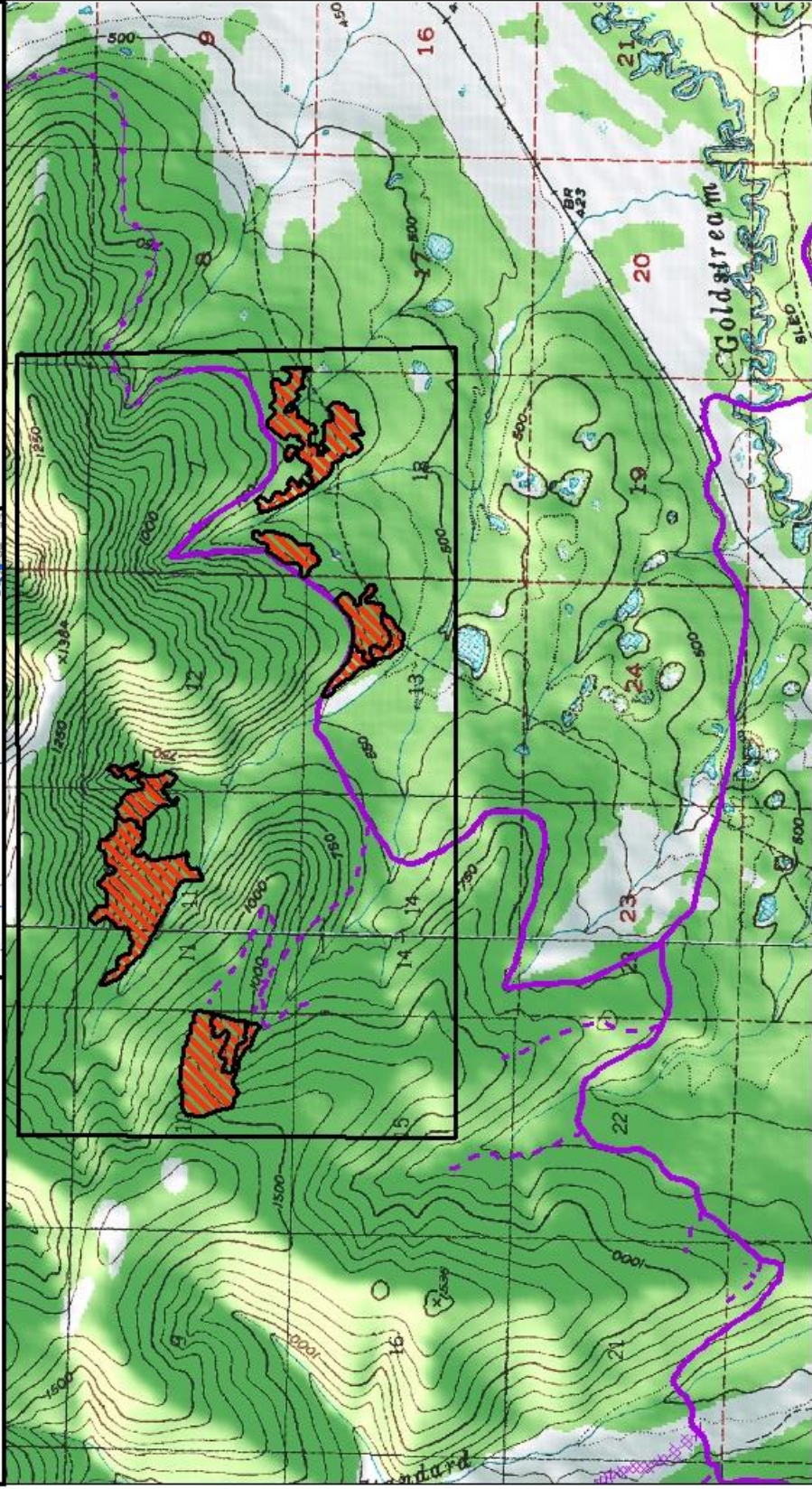
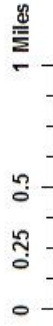
VICINITY MAP

Fairbanks



Legend

- Harvest Unit
- Primary Highway
- Secondary Highway
- Primary Road
- Secondary Road
- Spur Road
- Winter Road
- Trail

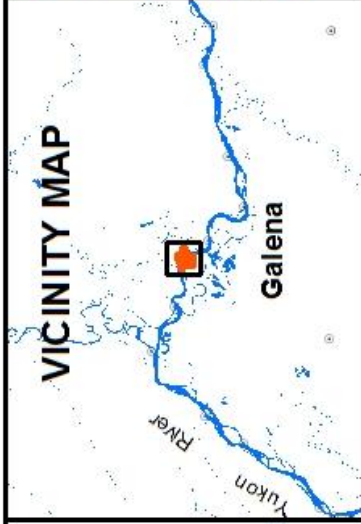


STATE OF ALASKA

Department of Natural Resources
Division of Forestry
NC-1631-F

Yukon Crossing
Sections 3-4, 7-11, 14-17, 20-21, T8S, R9E K.M.

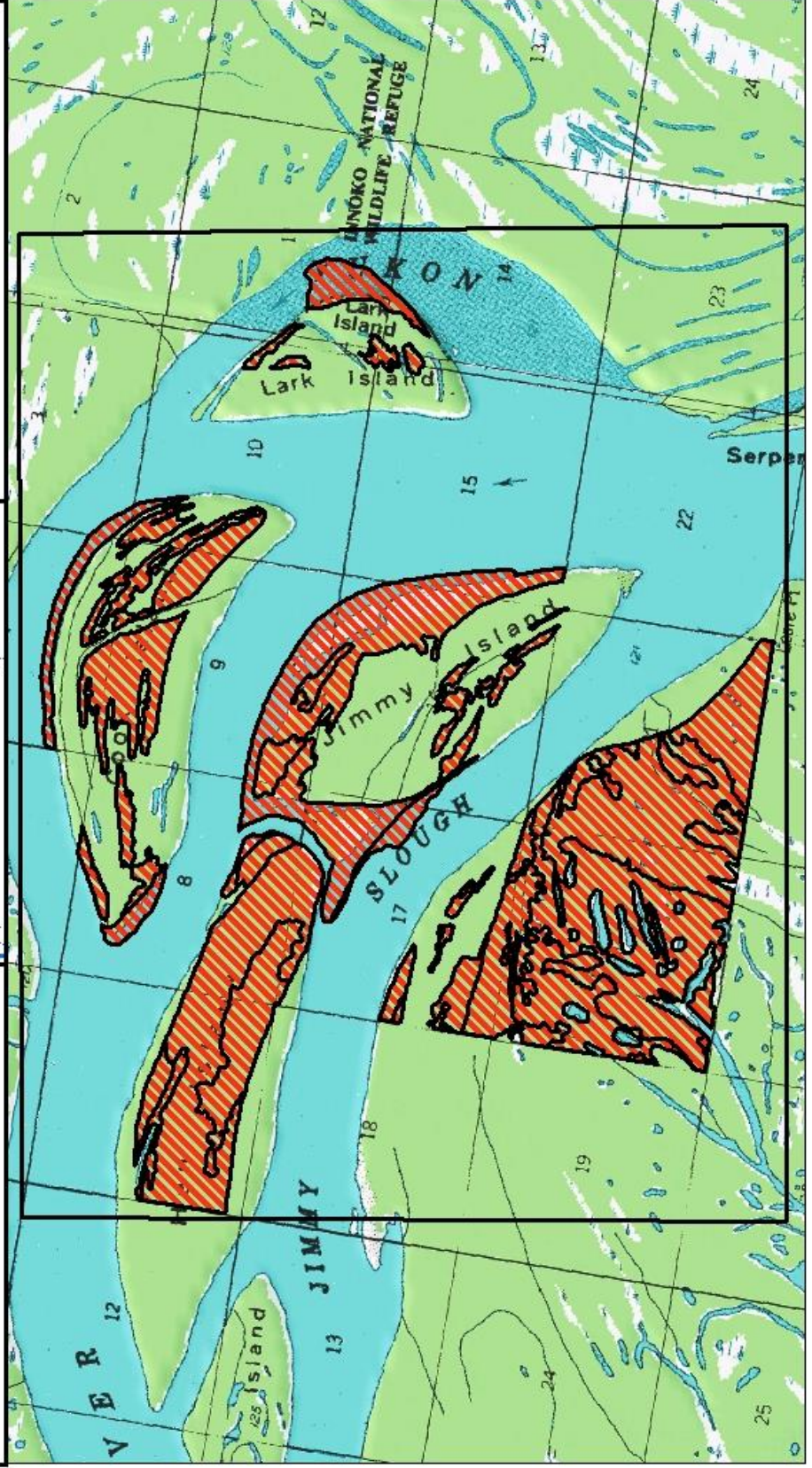
VICINITY MAP



Legend



0 0.25 0.5 1 Miles



STATE OF ALASKA

Department of Natural Resources
Division of Forestry

NC-1801-F

Nenana Spruce #3

Section 3, 4 T5S R8W

VICINITY MAP

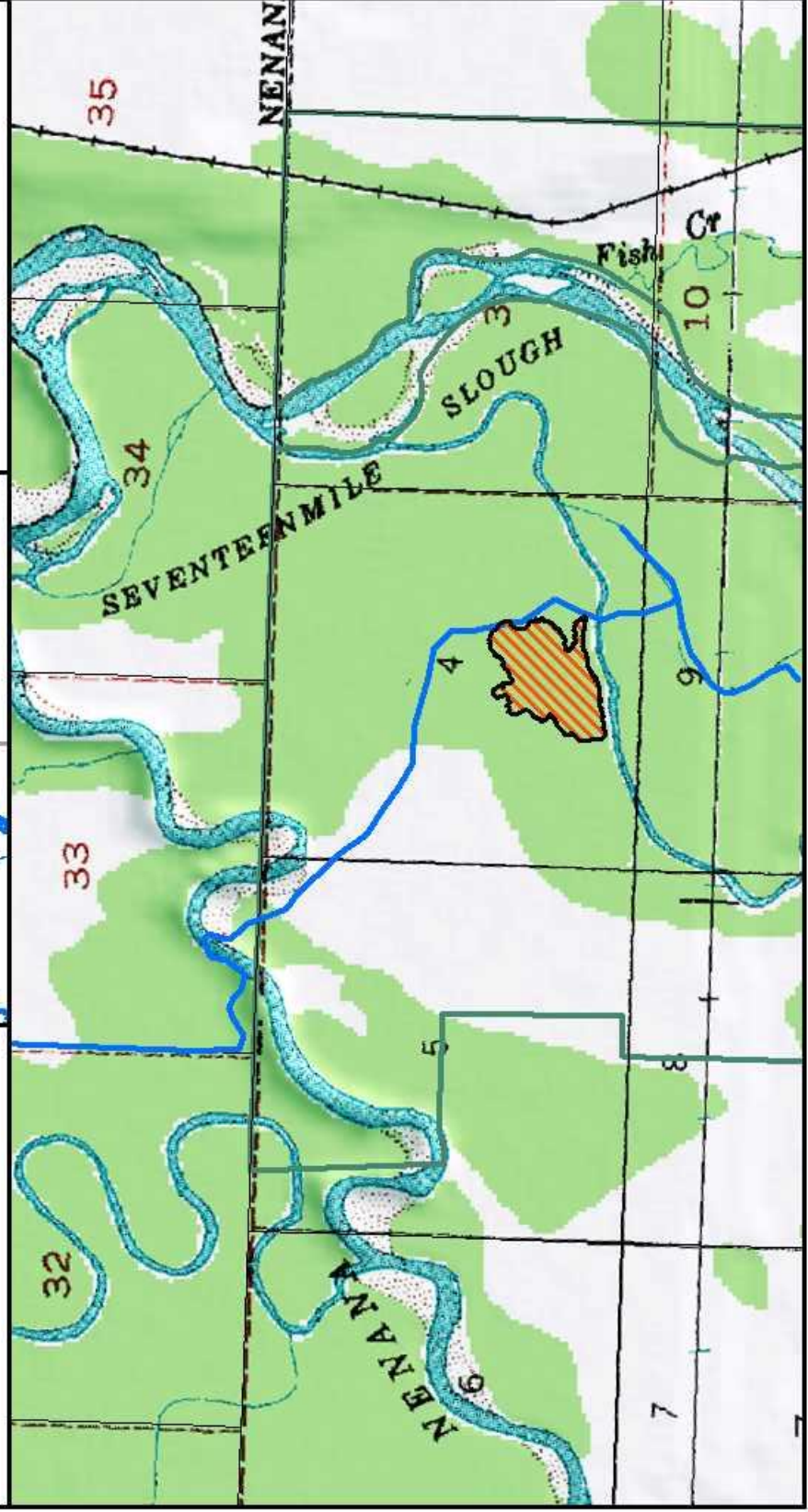


Legend

- Timber Harvest Unit
- Roads
- Tanana Valley State Forest
- Forest Classified Lands



0 0.5 1 Miles



STATE OF ALASKA

Department of Natural Resources
Division of Forestry

NC-1802-F

Nenana Spruce #4
Section 3, 4 T5S R8W

VICINITY MAP

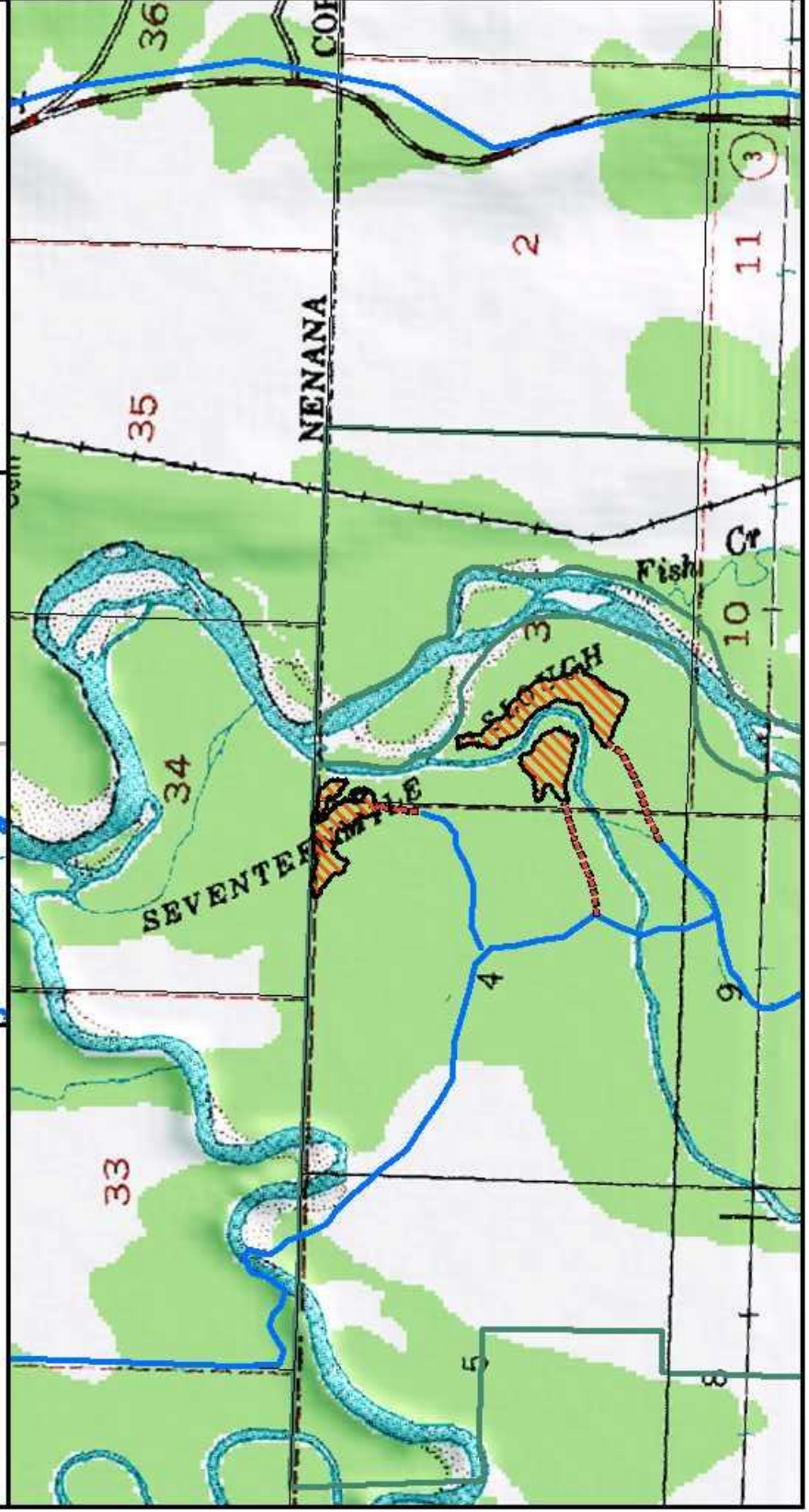


Legend

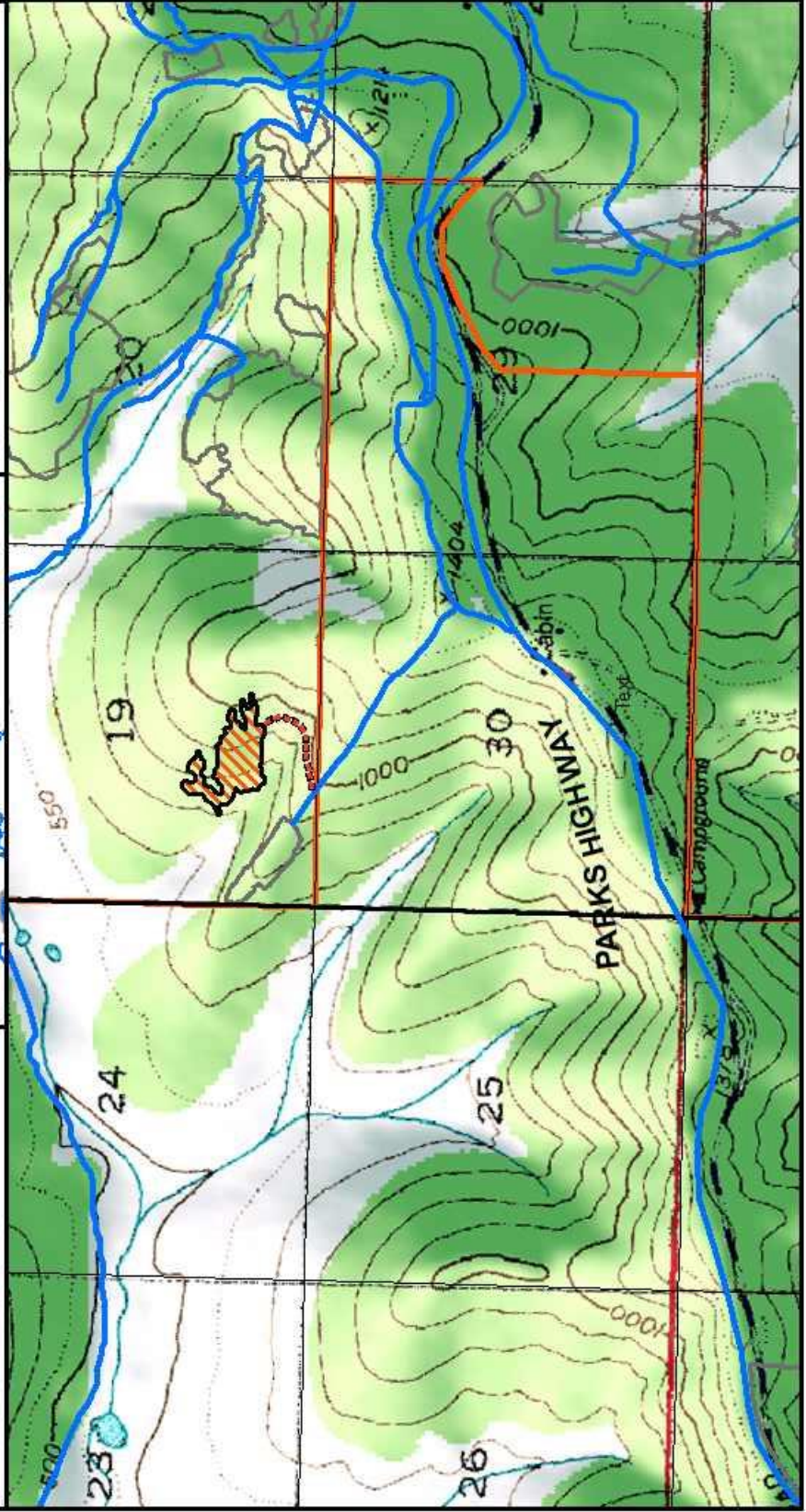
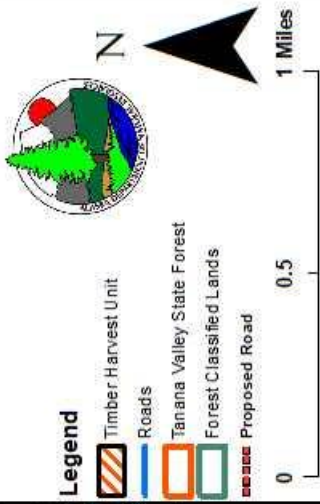
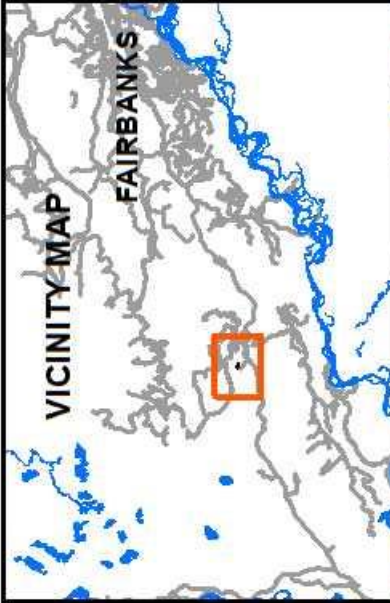
- Timber Harvest Unit
- Roads
- Tanana Valley State Forest
- Forest Classified Lands
- Proposed Road



0 0.5 1 Miles



STATE OF ALASKA
Department of Natural Resources
Division of Forestry
NC-1805-F
Sinnys Fire Salvage
Section 19 T2S R5W

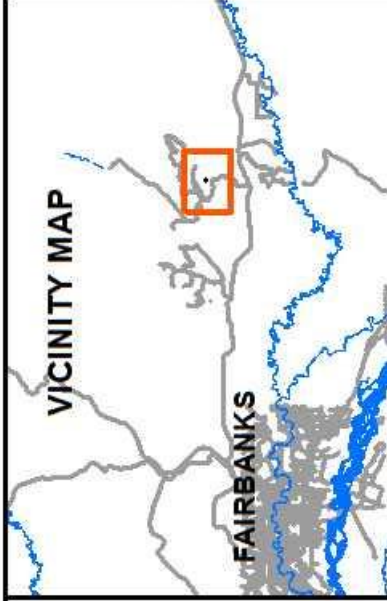


STATE OF ALASKA

**Department of Natural Resources
Division of Forestry**

**NC-1806-F
Two Rivers Junction #3
Section 13, T1N, R3E
Section 18, T1N, R4E**

VICINITY MAP

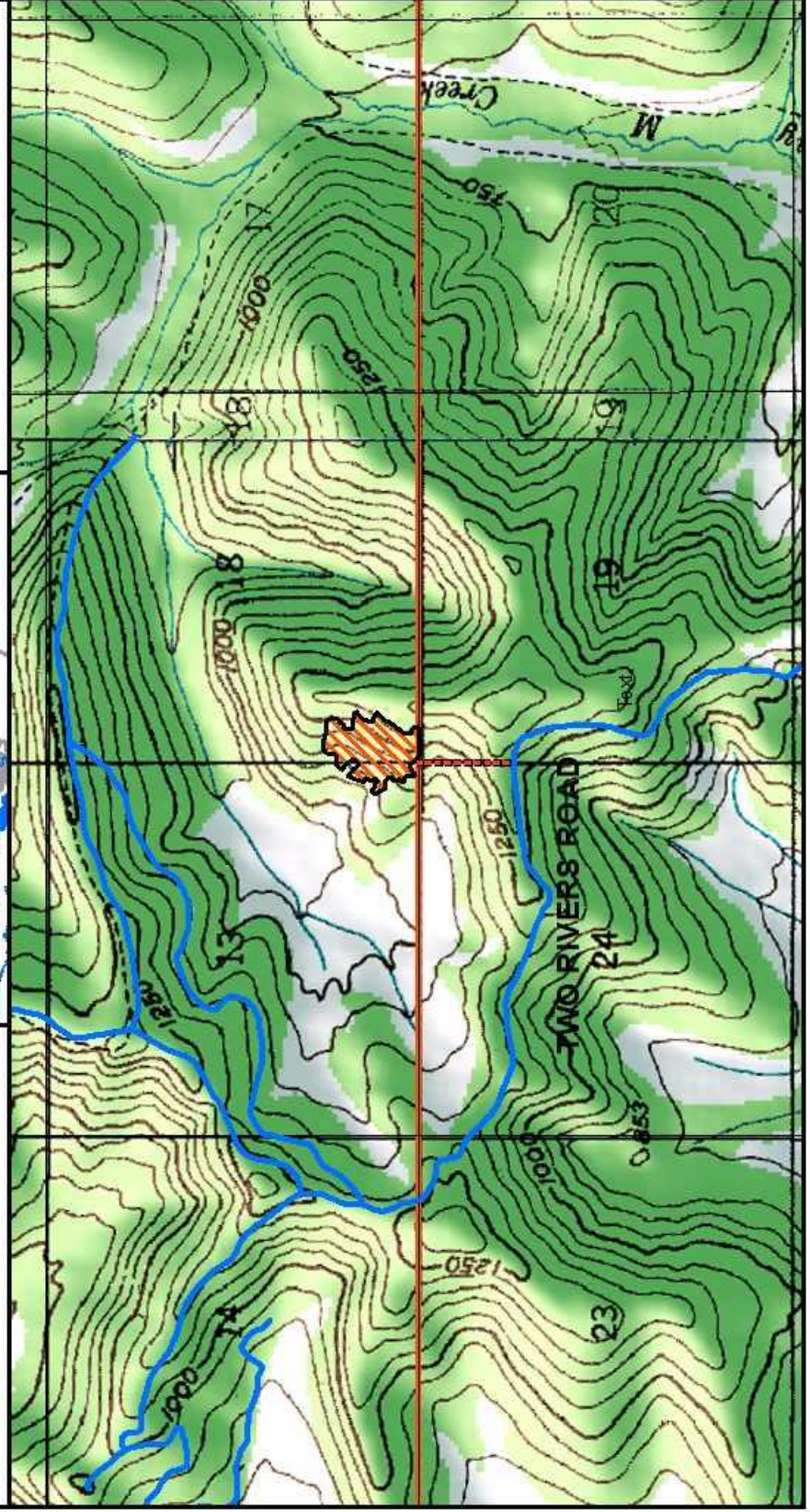


Legend

- Timber Harvest Unit
- Roads
- Tanana Valley State Forest
- Forest Classified Lands
- Proposed Road



0 0.5 1 Miles



**FY2020-2024 FAIRBANKS AREA
TIMBER SALE VICINITY MAPS
YEARS 1 THROUGH 5**

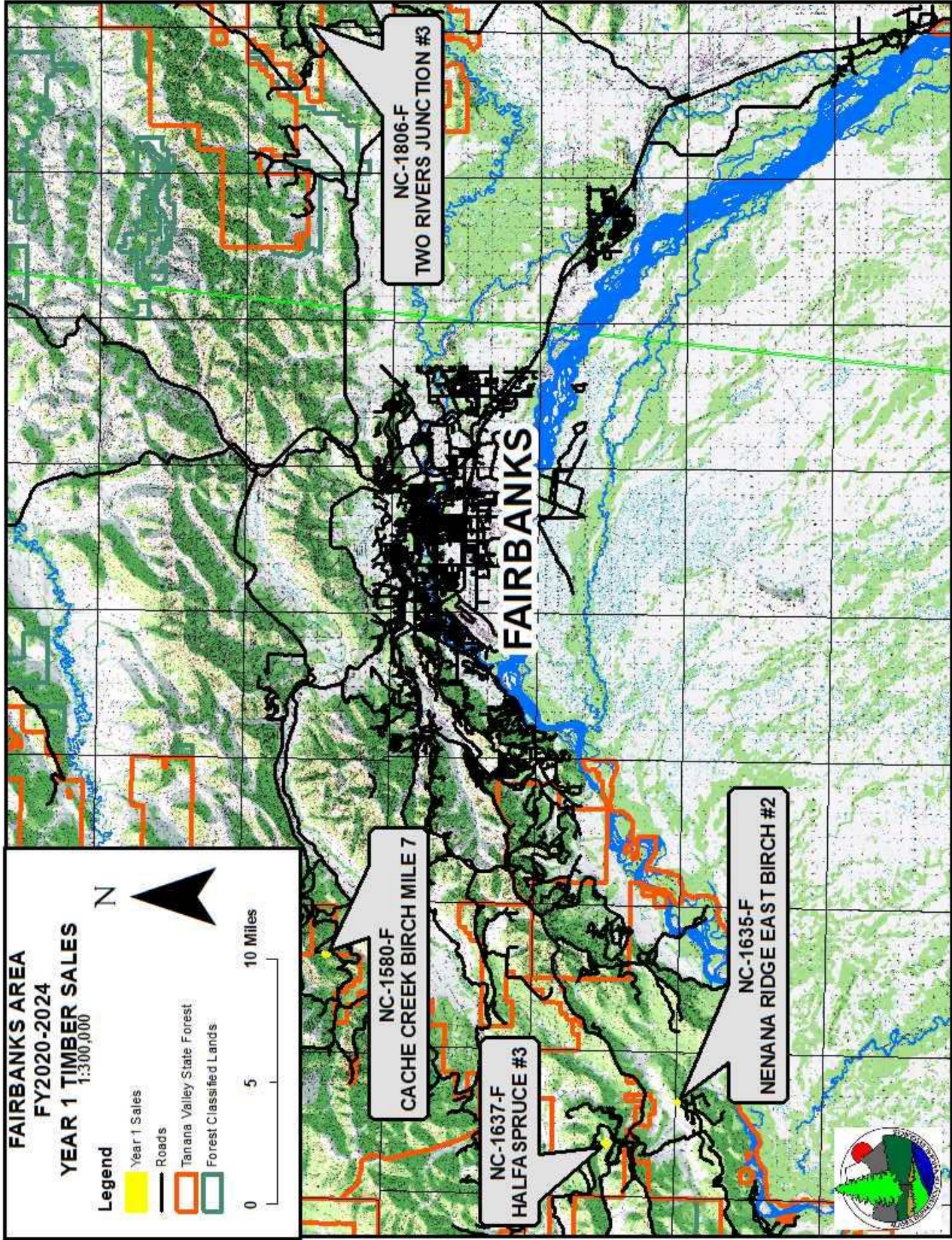
FAIRBANKS AREA
FY2020-2024
YEAR 1 TIMBER SALES
 1:300,000

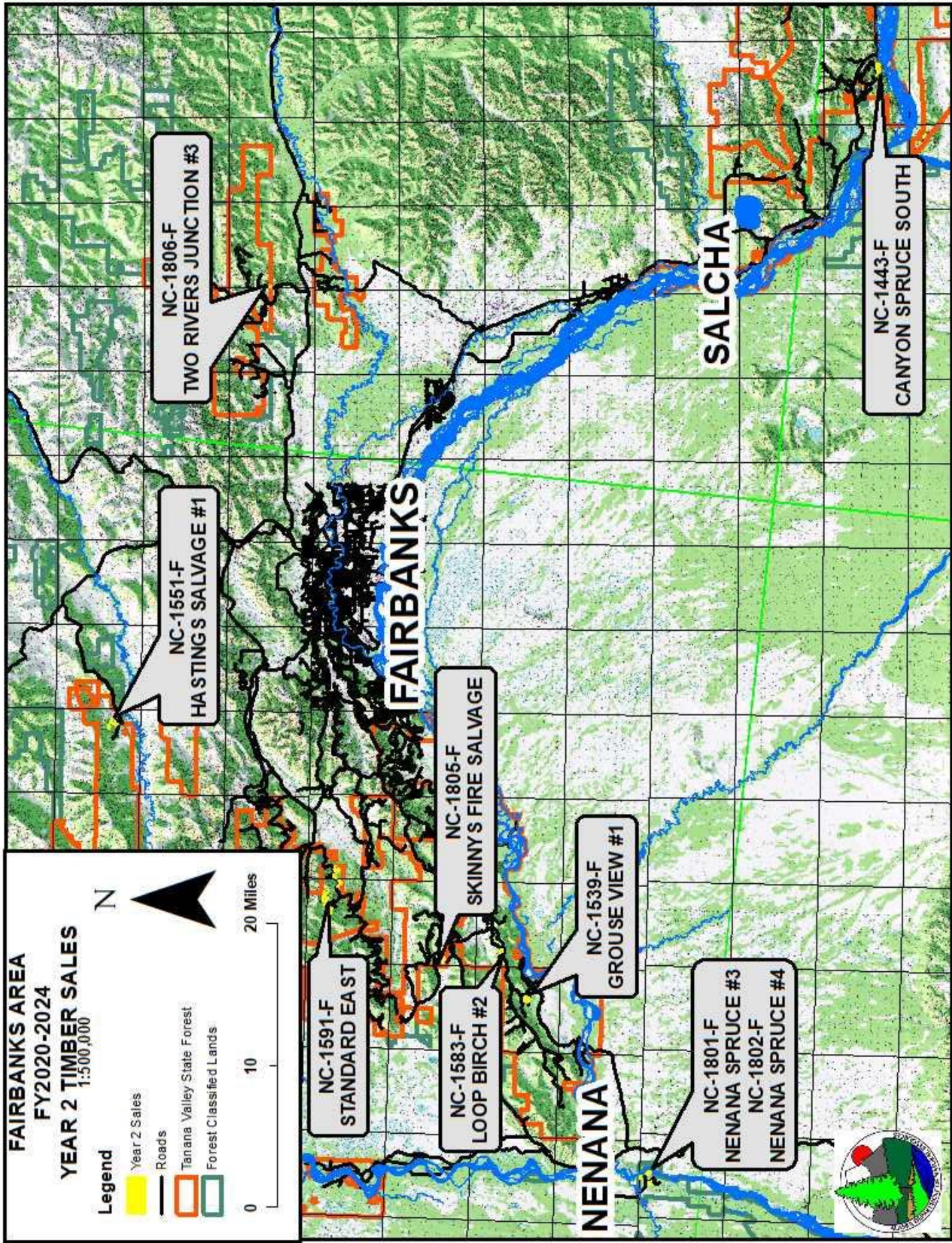
Legend

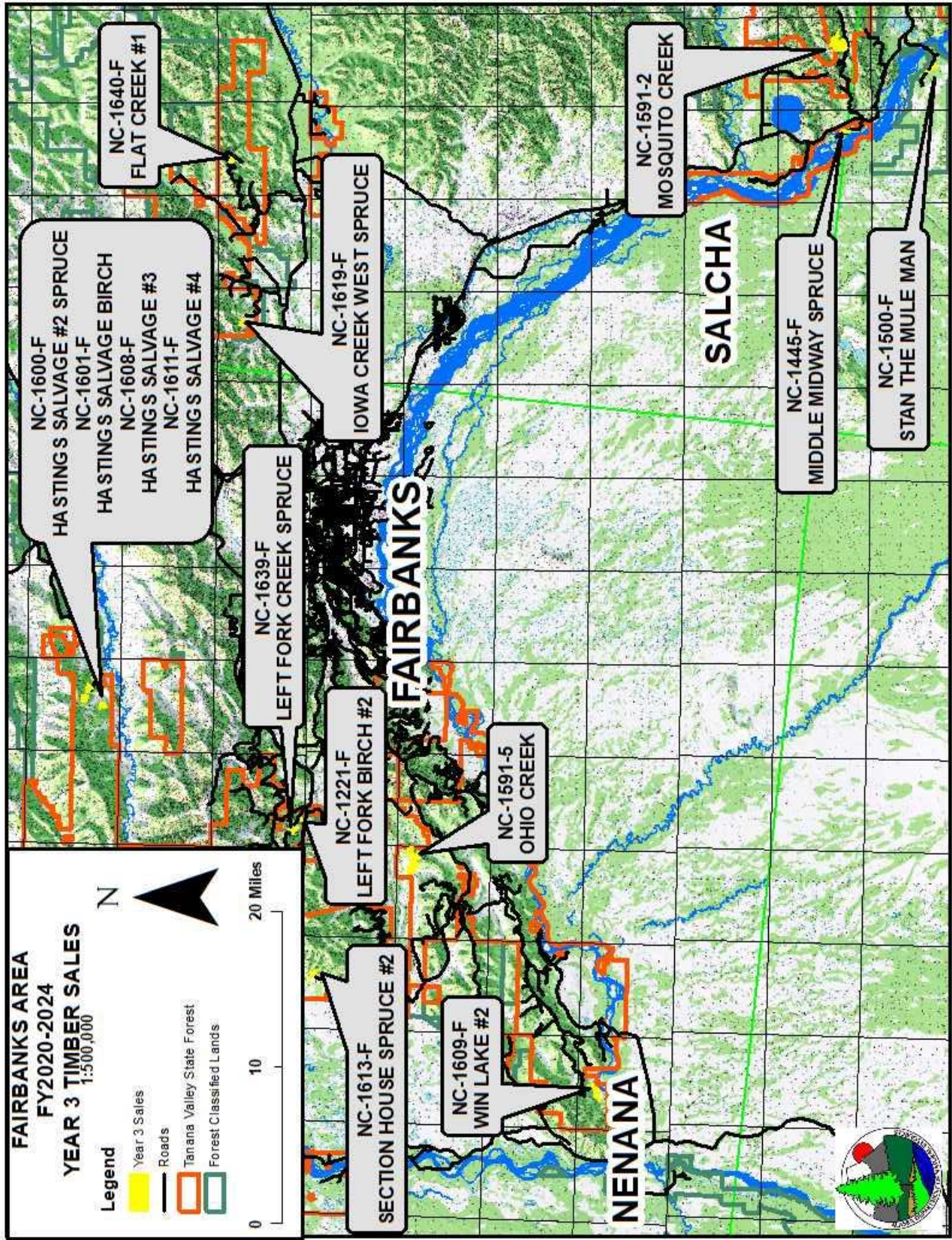
- Year 1 Sales
- Roads
- Tanana Valley State Forest
- Forest Classified Lands

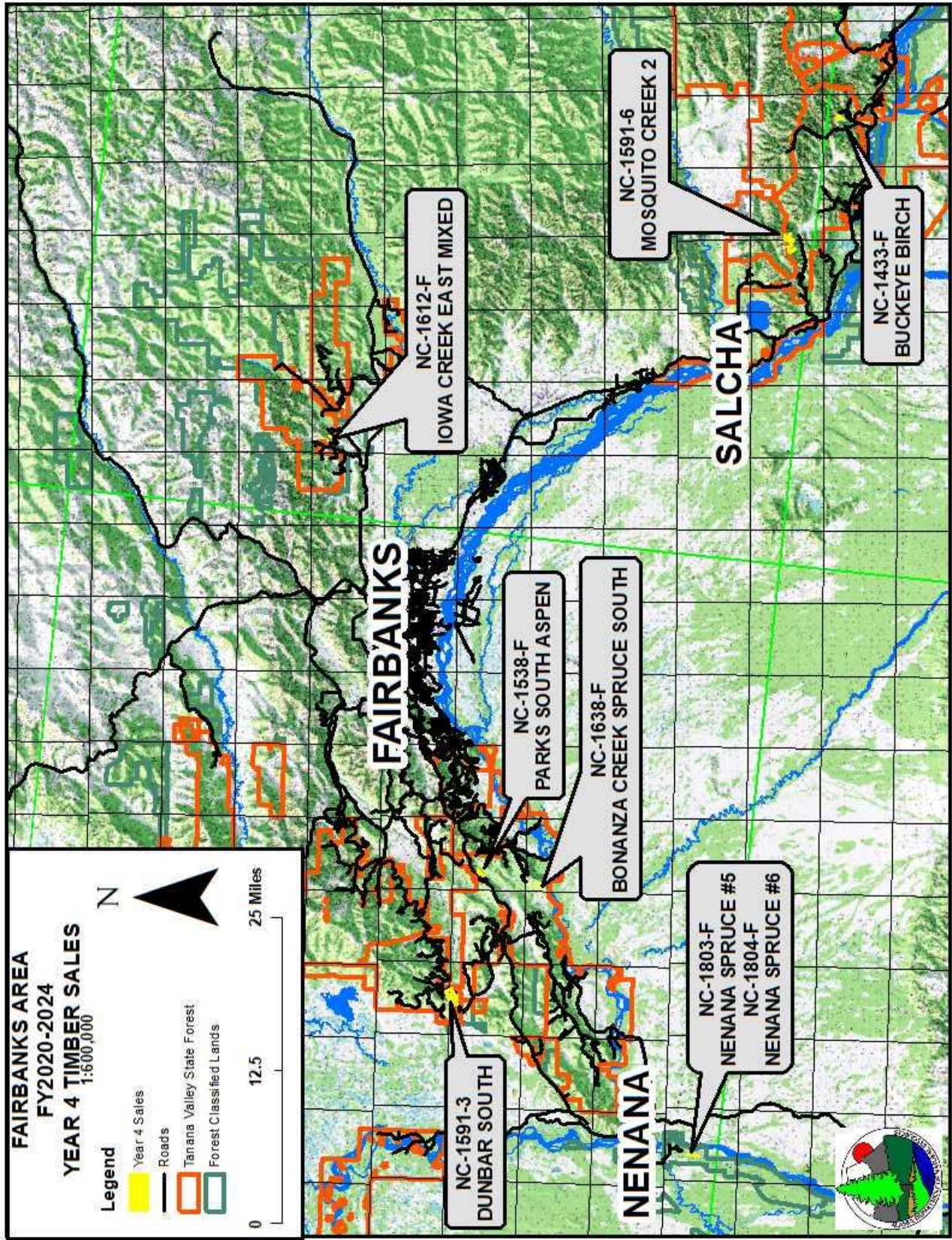
0 5 10 Miles

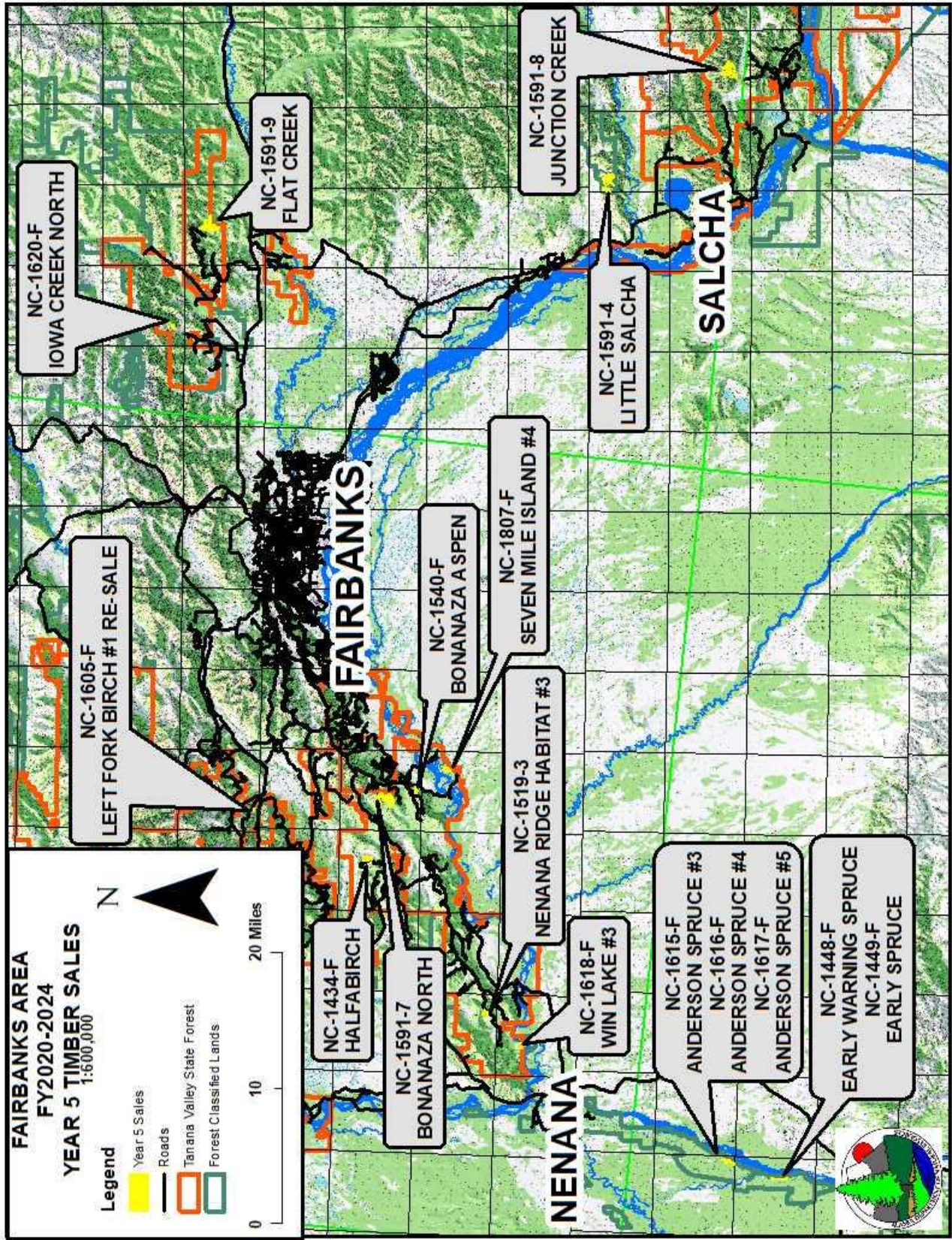
N











**FY2020-2024 DELTA AREA
INDIVIDUAL TIMBER HARVEST SCHEDULE**

STATE OF ALASKA
DEPARTMENT OF NATURAL RESOURCES
DIVISION OF FORESTRY
TIMBER HARVEST SCHEDULE
Year 1 of 5

July 1, 2019 to June 30, 2020

Year	Sale No.	Sale Name	Legal Description	Acres	Species	Volume	Area Plan	Management Unit	Remarks
1	NC-1159-D	Delta River Firebreak #3	Sections 9, 15, 16, T10S, R10E F.M.	82.3	Spruce	0	ETAP	D17	Spruce Pulp
1	NC-1668-D	Cummings Rd Ext No.2	Section 19, T10S, R14E	61.7	Spruce	150,755	TVSF	10C	Spruce Sawlog
1	NC-1705-D	Rowland #2	Sections 1,6 T7S, R9E,10E, F.M.	77.6	Spruce	125,000	TVSF	8C	Formerly a unit of NC-1374-D, ADL#417917

3 # OF SALES

TVSF means Tanana Valley State Forest

TBAP means Tanana Basin Area Plan

All Sales are on State Land. All volumes are in cubic feet

Acreage and volume amounts are rough estimates

{1} Previously Reviewed

{2} Forest Land use plan reviewed last year.

CF volume of Tanana Valley State Forest, Fairbanks block sales = 0

CF volume of Tanana Valley State Forest, Kantishna block sales = 0

CF volume of Tanana Valley State Forest, Delta block sales = 367,550

CF volume of Tanana Basin Area Plan sales = 150,755

2	NC-1655-D	Mississippi Fire Salvage #12	Section 17, T9S, R9E	23.6	Spruce	0	ETAP	D21	Spruce Fuelwood Burned
2	NC-1656-D	Mississippi Fire Salvage #13	Section 15, T9S, R9E	44.0	Spruce	11,785	ETAP	D21	Spruce Fuelwood Burned
2	NC-1706-D	Rowland #6	Sections 1,36, T6S,7S, R9E,	47.9	Spruce	22,009	TVSF	8C	Formerly a unit of NC-1374-D, ADL#417917
					Mixed	851,000			
						150,000			

2	NC-1707-D	De'ja View #2	Sections 12, 13 T8S, R10E	75.2	Spruce	165,525	TVSF	9A	Spruce Sawlog/Fuelwood
						0			

4 # OF SALES

TVSF means Tanana Valley State Forest

TBAP means Tanana Basin Area Plan

All Sales are on State Land. All volumes are in cubic feet

Acreage and volume amounts are rough estimates

{1} Previously Reviewed

{2} Forest Land use plan reviewed last year.

CF volume of Tanana Valley State Forest, Fairbanks block sales = 0

CF volume of Tanana Valley State Forest, Kantishna block sales = 0

CF volume of Tanana Valley State Forest, Delta block sales = 1,016,525

CF volume of Tanana Basin Area Plan sales = 183,794

CF volume of Tanana Basin Area Plan sales = 0

CF volume of Tanana Basin Area Plan sales = 0

CF volume of Tanana Basin Area Plan sales = 0

CF volume of Tanana Basin Area Plan sales = 0

CF volume of Tanana Basin Area Plan sales = 0

CF volume of Tanana Basin Area Plan sales = 0

CF volume of Tanana Basin Area Plan sales = 0

CF volume of Tanana Basin Area Plan sales = 0

CF volume of Tanana Basin Area Plan sales = 0

CF volume of Tanana Basin Area Plan sales = 0

Year	Sale No.	Sale Name	Legal Description	Acres	Species	Volume	Area Plan	Management Unit	Remarks
3	NC-1665-D	Quartz Lake No.1	Sections 14, 15, 22, 23, T8S, R10E	141.8	Spruce	80,000	ETAP	D21	
					Birch	150,000			
3	NC-1669-D	Black Lake No.4	Section 36, T12S, R15E	134.5	Spruce	300,000	TVSF	10C	Spruce Sawlog
						0			
3	NC-1678-D	Back N Black No.1	Sections 1, 12, T13S, R15E	45.4	Spruce	101,500	TVSF	10C	Spruce Sawlog
						0			
3	NC-1682-D	Strike & Spare	Sections 15, T8S, R10E	47.6	Spruce	104,669	ETAP	D12	Spruce Saw
						0			
3	NC-1695-D	Healy Lake Fire Salvage #8	Sections 5, 6, T12S, R15E F.M.	49.1		0	TVSF	10C	Spruce Fuelwood Burned
5	# OF SALES		Total Acres	418.5	Spruce	49,141			
					Sp Saw	586,169			
					Fiber	199,141			

TVSF means Tanana Valley State Forest

TBAP means Tanana Basin Area Plan

All Sales are on State Land. All volumes are in cubic feet

Acres and volume amounts are rough estimates

{1} Previously Reviewed

{2} Forest Land use plan reviewed last year.

CF volume of Tanana Valley State Forest, Fairbanks block sales

CF volume of Tanana Valley State Forest, Kantishna block sales

CF volume of Tanana Valley State Forest, Delta block sales

CF volume of Tanana Basin Area Plan sales

	Spruce	Fiber
=	0	0
=	0	0
=	586,169	199,141
	0	0

Year	Sale No.	Sale Name	Legal Description	Acres	Species	Volume	Area Plan	Management Unit	Remarks
4	NC-1657-D	Mississippi Fire Salvage #14	Section 16, T9S, R9E	18.9	Spruce	0	ETAP	D21	Spruce Fuelwood Burned
4	NC-1666-D	Volkmar Crossing	Sections 9, T10S, R13E F.M.	81.4	Spruce	190,000	TVSF	10A	Spruce Sawlog
4	NC-1677-D	Birch Hill	Sections 21, 22, 28, T12S, R15E	60.8	Birch	0	TVSF	10C	Birch Fuelwood
4	NC-1686-D	Back N Black No.2	Sections 25, 26, 35, 36, T12S, R15E	135.5	Spruce	270,000	TVSF	10C	
4	NC-1696-D	Healy Lake Fire Salvage #9	Sections 4, 5, T12S, R15E	27.6	Spruce	0	TVSF	10C	Spruce Fuelwood Burned
5	# OF SALES		Total Acres	324.1	Sp Saw Fiber	27,595 460,000 137,037			

TVSF means Tanana Valley State Forest

TBAP means Tanana Basin Area Plan

All Sales are on State Land. All volumes are in cubic feet

Acres and volume amounts are rough estimates

{1} Previously Reviewed

{2} Forest Land use plan reviewed last year.

CF volume of Tanana Valley State Forest, Fairbanks block sales

CF volume of Tanana Valley State Forest, Kantishna block sales

CF volume of Tanana Valley State Forest, Delta block sales

CF volume of Tanana Basin Area Plan sales

Spruce	Fiber
= 0	0
= 0	0
= 460,000	137,037
0	0

July 1, 2023 to June 30, 2024

Year	Sale No.	Sale Name	Legal Description	Acres	Species	Volume	Area Plan	Management Unit	Remarks
5	NC-1195-D	Rapid Creek #1	Sections 28, 29, 33, T7S, R11E	208.5	Spruce	458,592 0	TVSF	9A	Spruce Saw
5	NC-1687-D	Seven Ten Split	Sections 15, 16, T8S, R10E	183.9	Spruce Mixed	350,000 150,000	ETAP	D21	
5	NC-1698-D	100 Mile Fire Salvage #1	Sections 16, T9S, R8E	124.3	Mixed	0	ETAP	D21	Mixed Fuelwood burned
5	NC-1726-D	Back N Black No.3	Sections 25, 26, 35, 36, T12S, R15E	154.1	Spruce	24,865 308,210	TVSF	10C	
4	# OF SALES		Total Acres	670.8	Sp Saw Fiber	1,116,802 174,865			

TVSF means Tanana Valley State Forest

TBAP means Tanana Basin Area Plan

All Sales are on State Land. All volumes are in cubic feet

Acreage and volume amounts are rough estimates

{1} Previously Reviewed

{2} Forest Land use plan reviewed last year.

CF volume of Tanana Valley State Forest, Fairbanks block sales

CF volume of Tanana Valley State Forest, Kantishna block sales

CF volume of Tanana Valley State Forest, Delta block sales

CF volume of Tanana Basin Area Plan sales

	Spruce	Fiber
	Sawlog	0
=	0	0
=	0	0
=	1,116,802	174,865
	0	0

**DELTA AREA
DETAILED TIMBER SALE MAPS, YEARS 1 & 2
FY 2020, FY2021**

STATE OF ALASKA

**Department of Natural Resources
Division of Forestry**

**NC-1159-D
Delta River Firebreak #3
Sections 9,15,16 T10S, R10E F.M.**

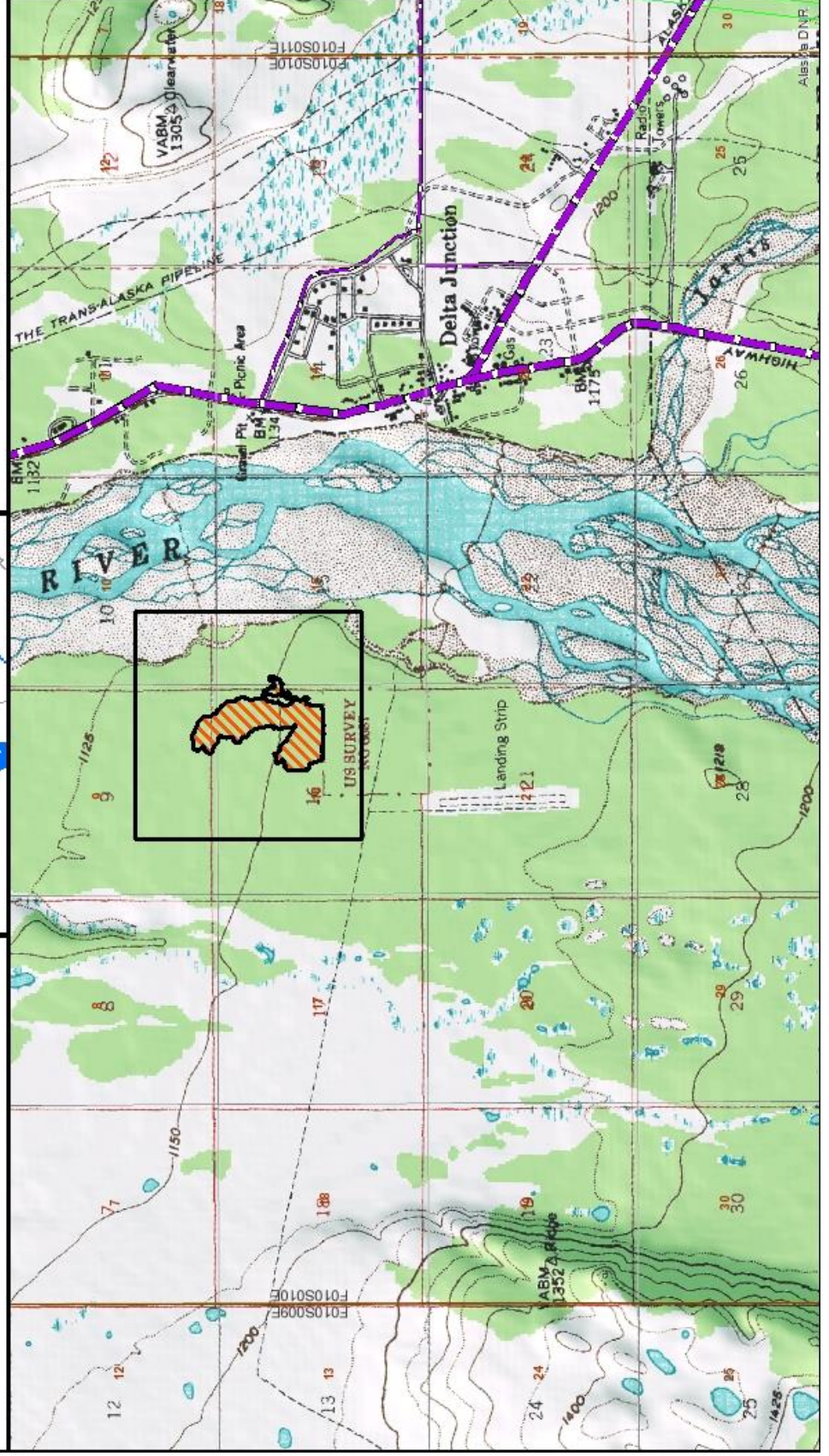


Legend

- Harvest Unit
- Primary Highway
- Secondary Highway
- Primary Road
- Secondary Road
- Spur Road
- Winter Road
- Trail



0 0.25 0.5 1 Miles

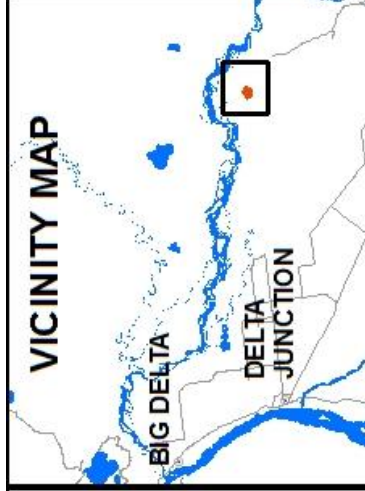


STATE OF ALASKA









**Department of Natural Resources
Division of Forestry**

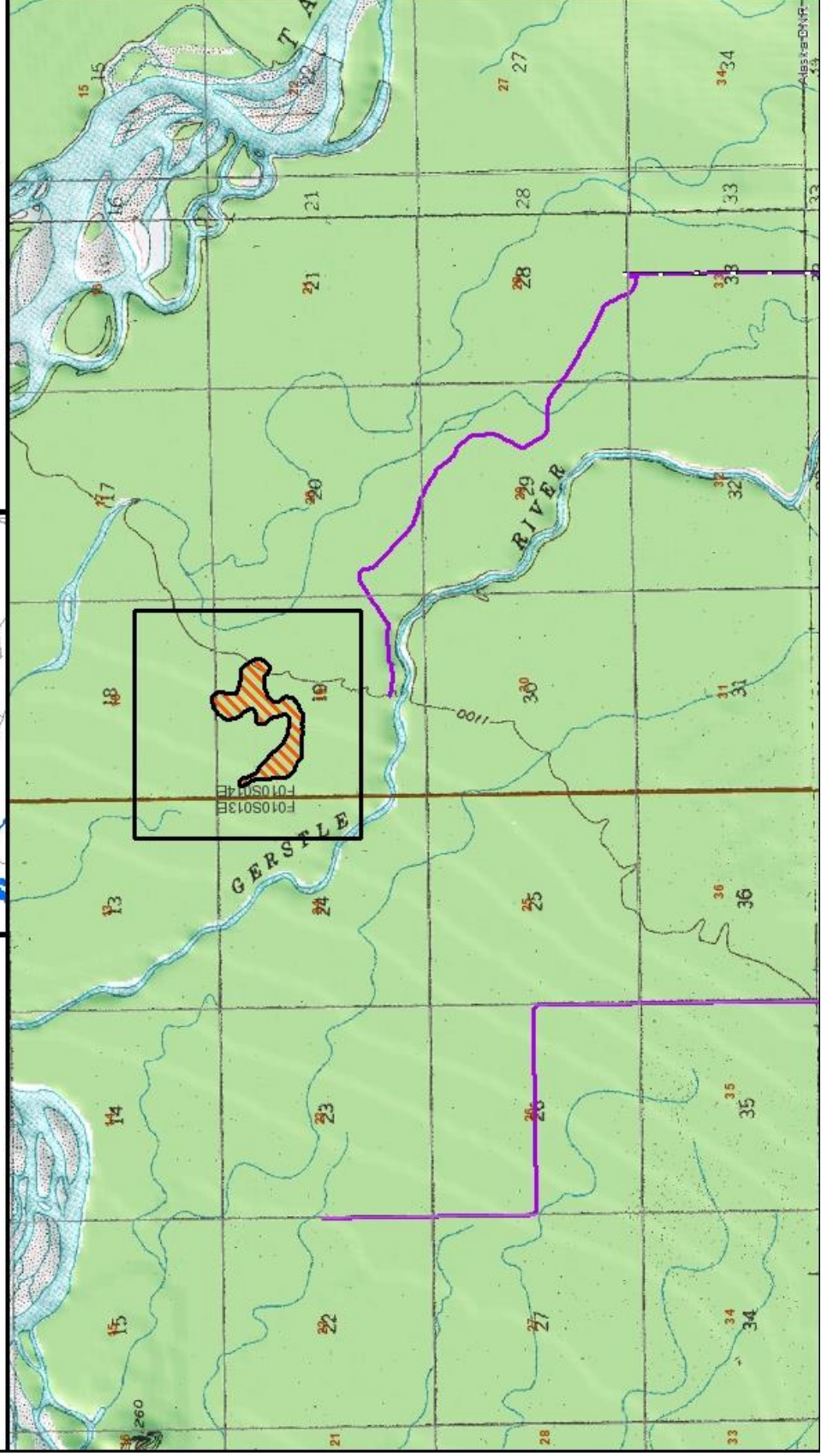
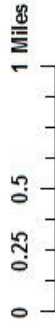
**NC-1668-D
Cummings Rd. Ext. No.2
Sections 18,19, T10S, R14E F.M.**

VICINITY MAP



Legend

-  Harvest Unit
-  Primary Highway
-  Secondary Highway
-  Primary Road
-  Secondary Road
-  Spur Road
-  Winter Road
-  Trail



STATE OF ALASKA

**Department of Natural Resources
Division of Forestry**









**NC-1705-D
Rowland #2**

Sections 1,6 T7S, R9E, R10E F.M.

VICINITY MAP

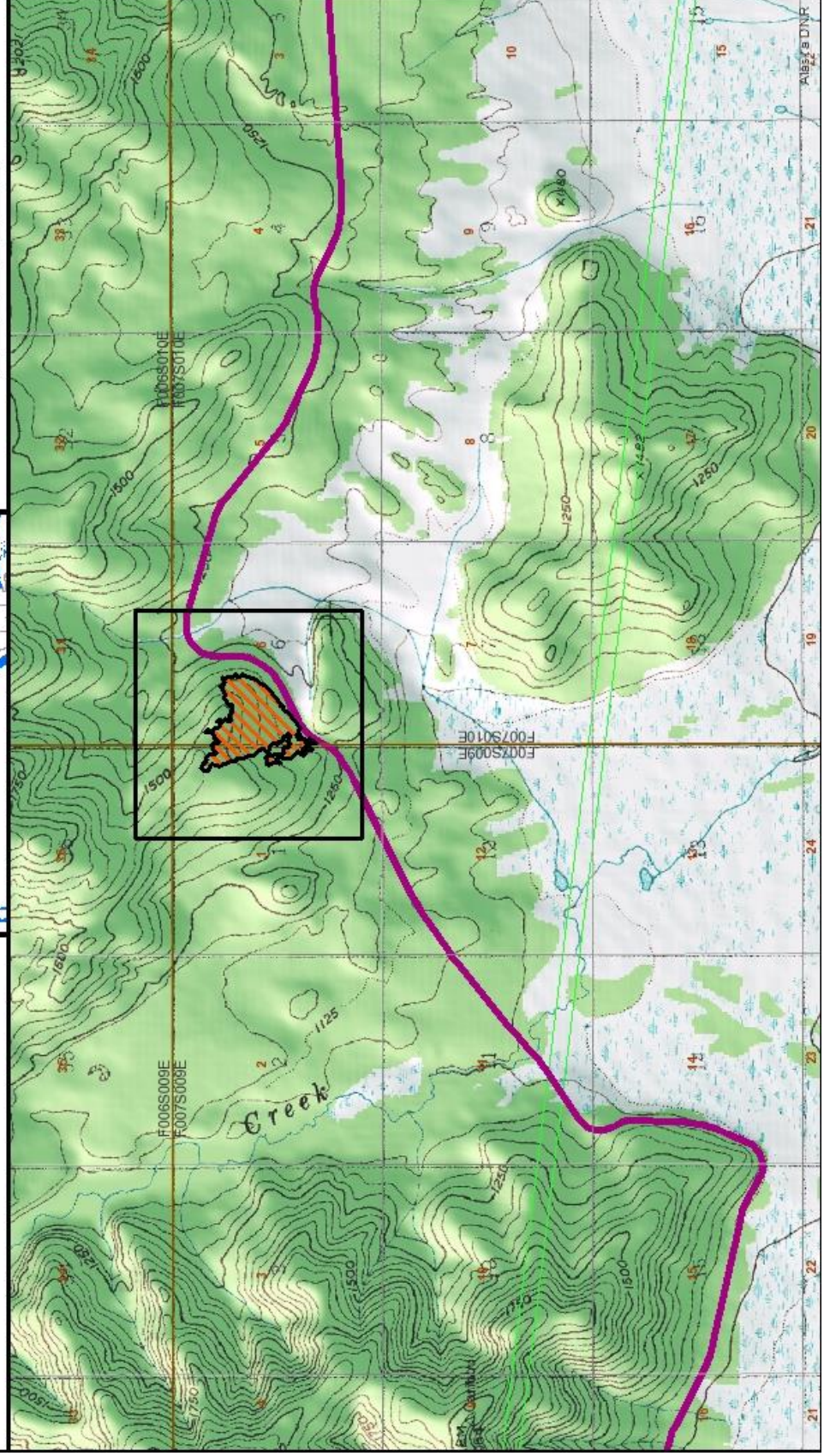


Legend

-  Harvest Unit
-  Primary Highway
-  Secondary Highway
-  Primary Road
-  Secondary Road
-  Spur Road
-  Winter Road
-  Trail



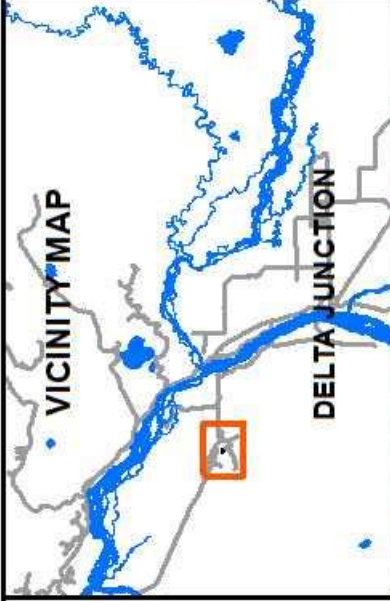
0 0.25 0.5 1 Miles



STATE OF ALASKA

**Department of Natural Resources
Division of Forestry
NC-1655-D
Mississippi Fire Salvage #12
Section 17, T9S, R9E**

VICINITY MAP



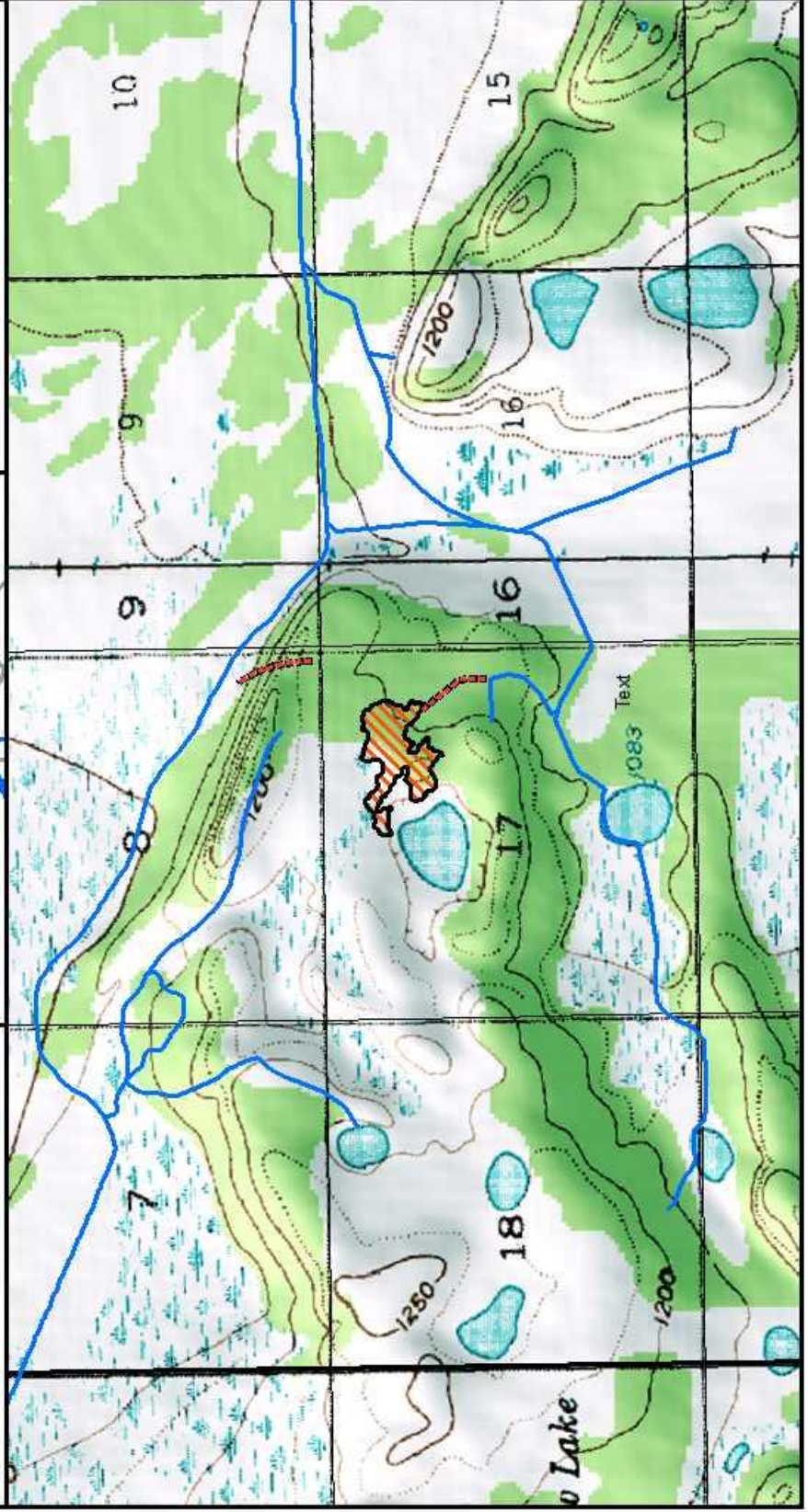
DELTA JUNCTION



Legend

- Timber Harvest Unit
- Roads
- Tanana Valley State Forest
- Forest Classified Lands
- Proposed Road

0 0.5 1 Miles

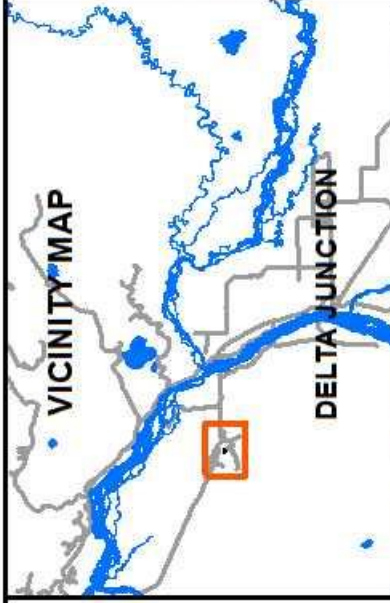


STATE OF ALASKA

**Department of Natural Resources
Division of Forestry**

**NC-1656-D
Mississippi Fire Salvage #13
Section 15, T9S, R9E**

VICINITY MAP

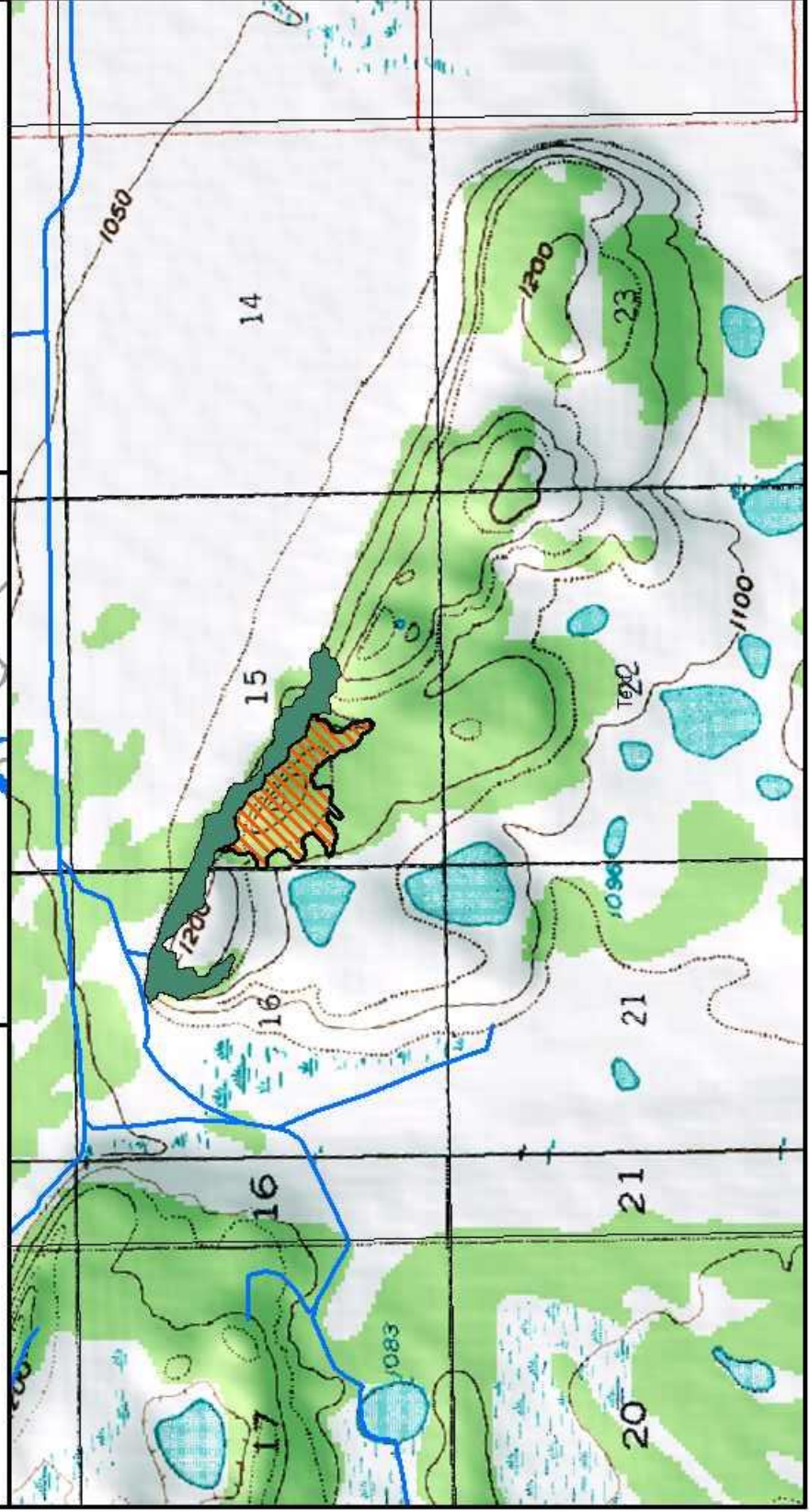


Legend

- Previously Harvested
- Timber Harvest Unit
- Roads
- Tanana Valley State Forest
- Forest Classified Lands



0 0.5 1 Miles

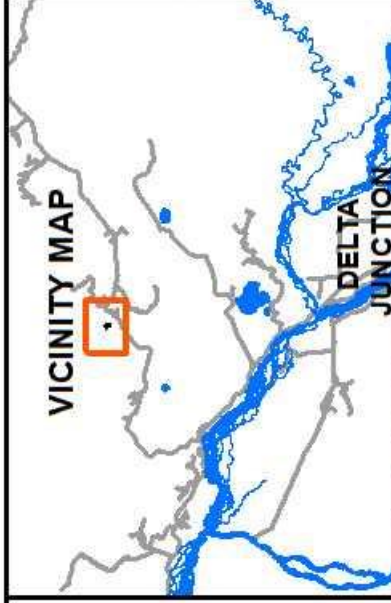


STATE OF ALASKA

**Department of Natural Resources
Division of Forestry**

**NC-1706-D
Rowland #6
Section 36, T6S, R9E
Section 1, T7S, R9E**

VICINITY MAP

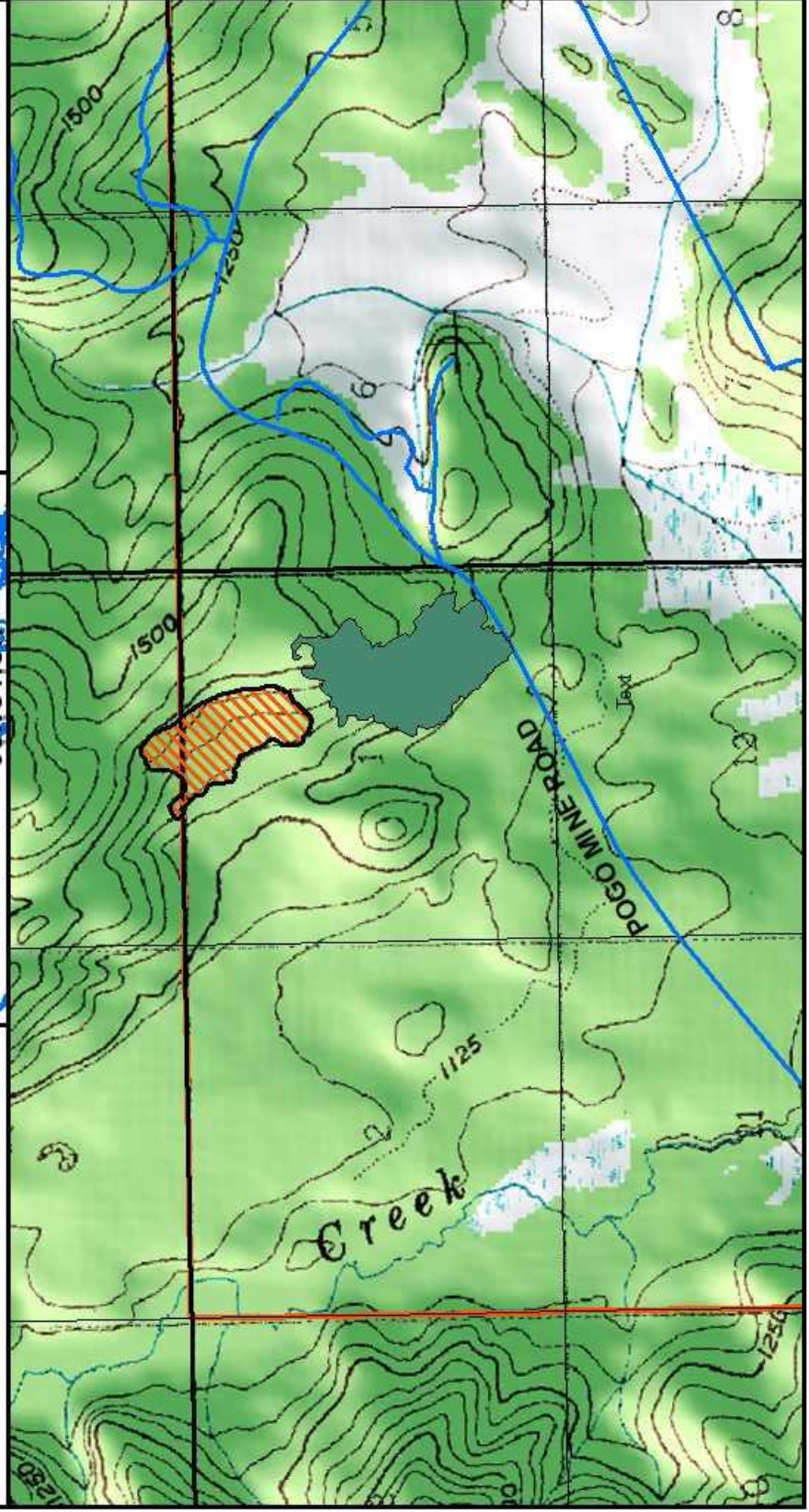


Legend

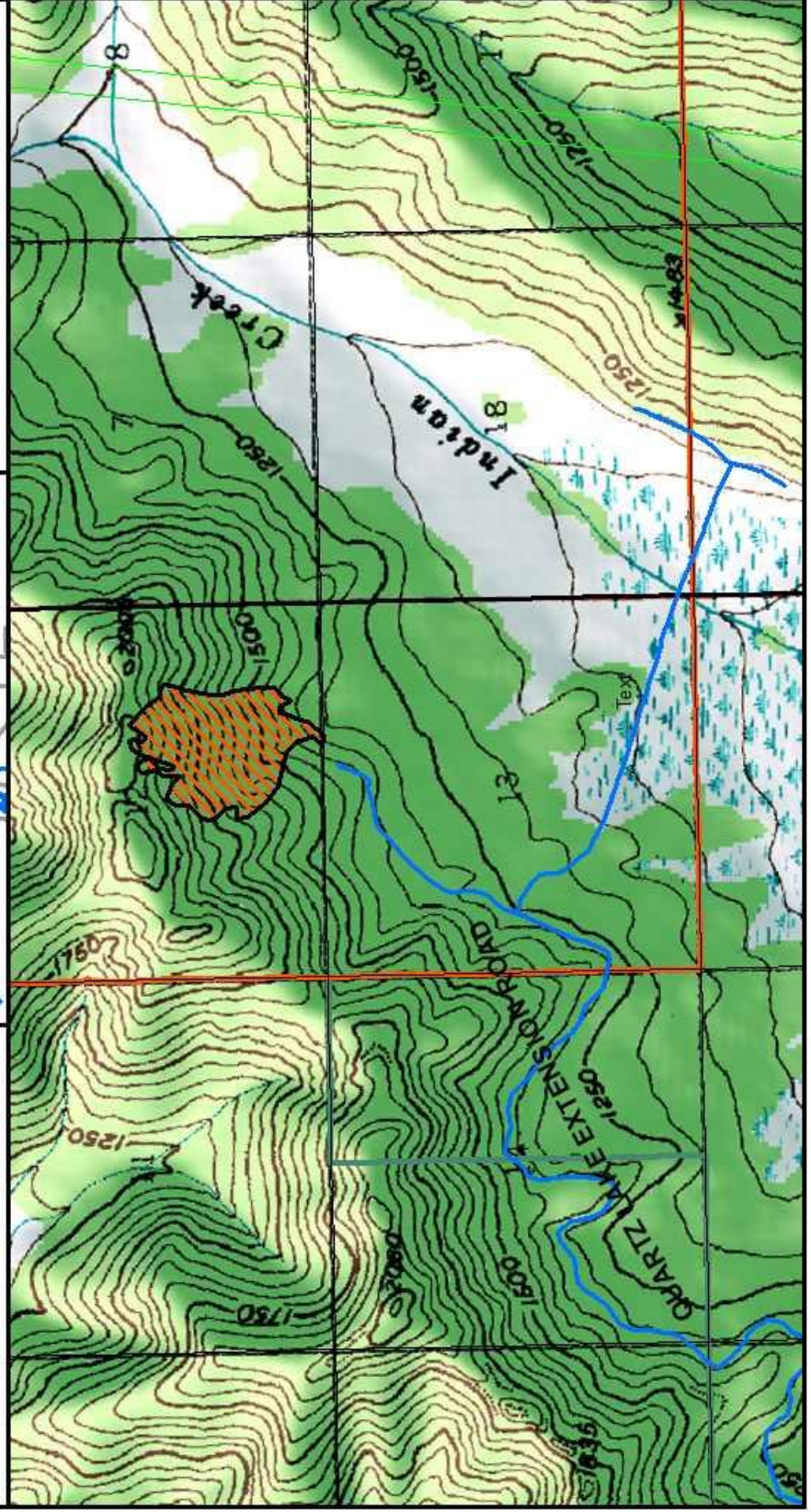

- Previously Harvested
- Timber Harvest Unit
- Roads
- Tanana Valley State Forest
- Forest Classified Lands



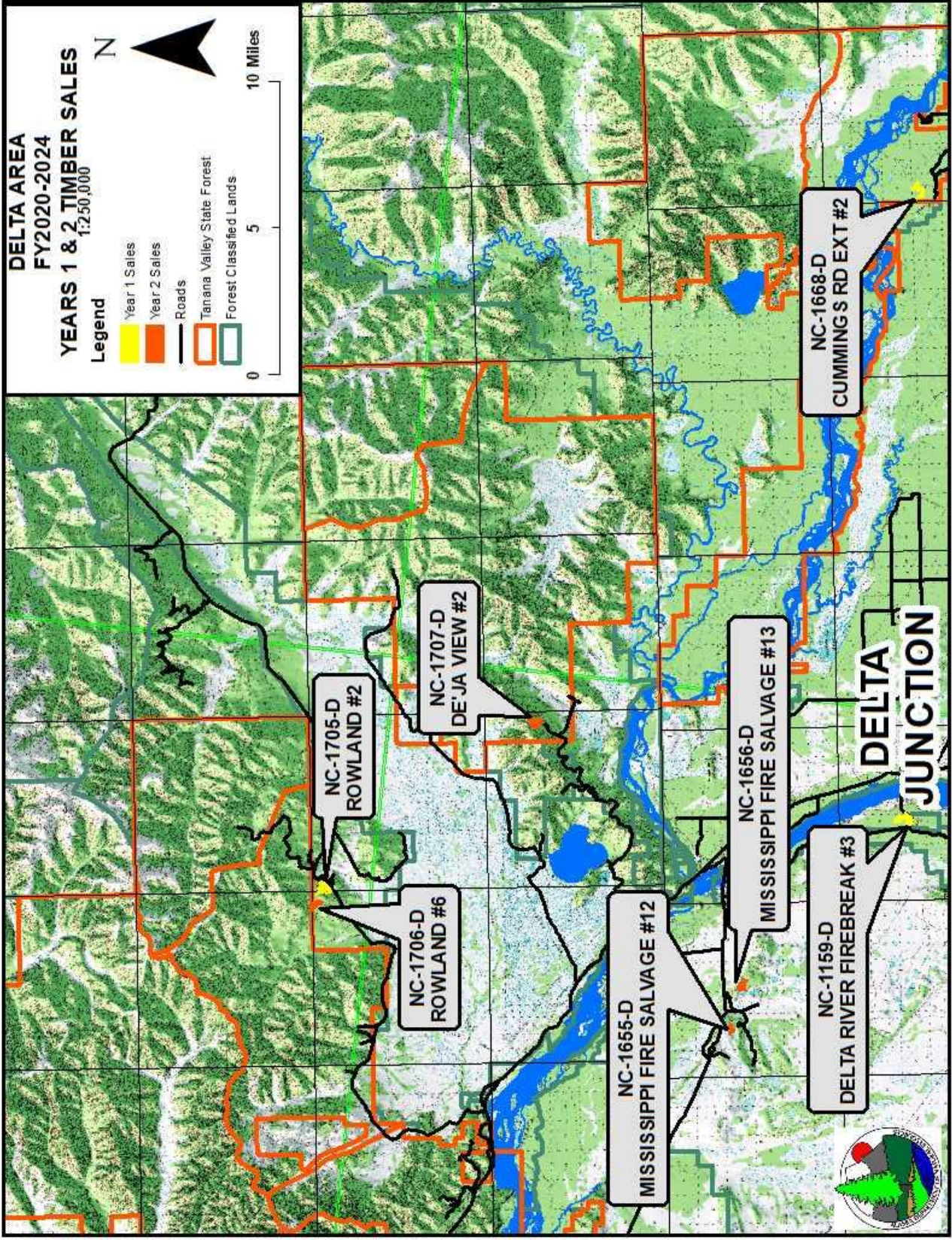
0 0.5 1 Miles

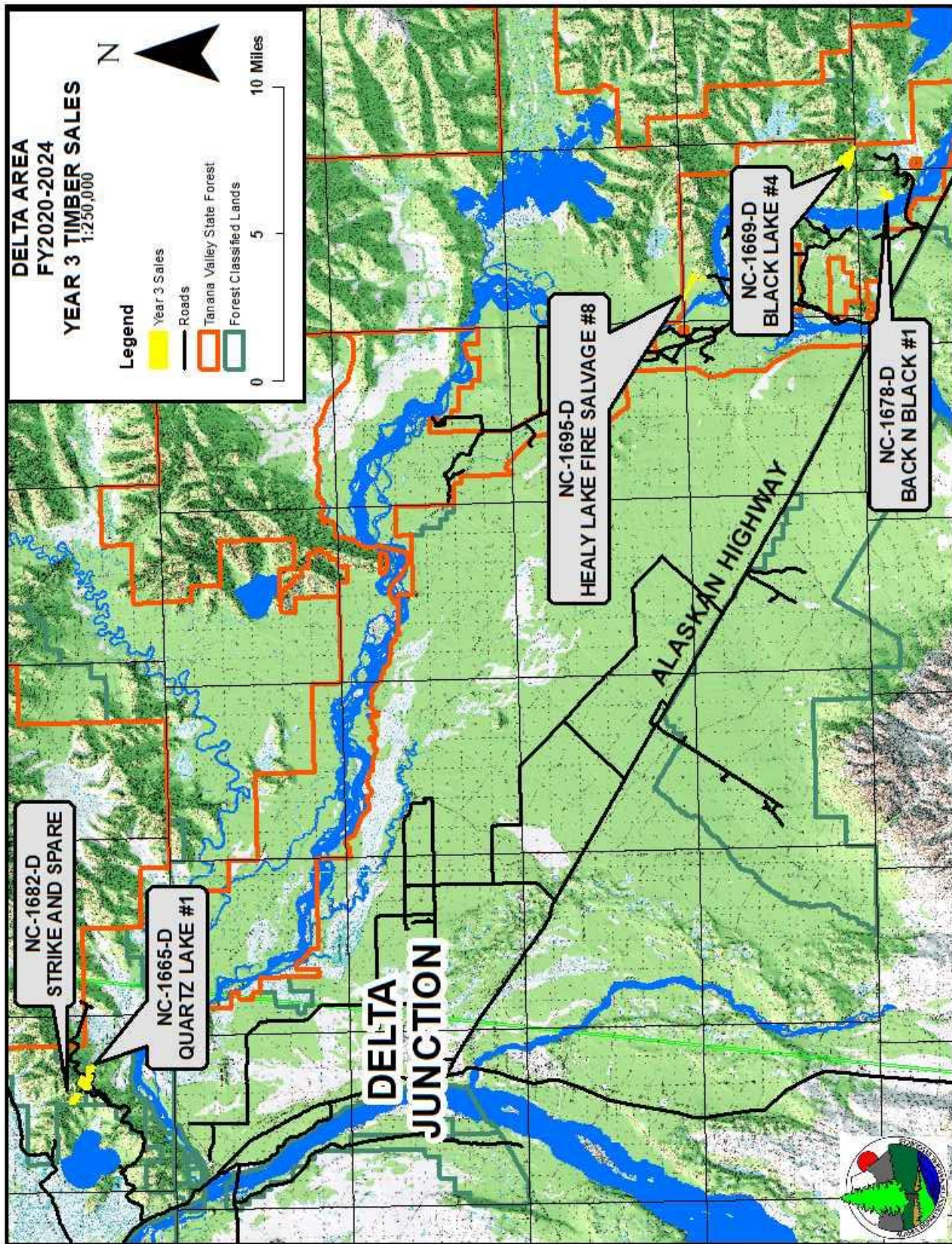


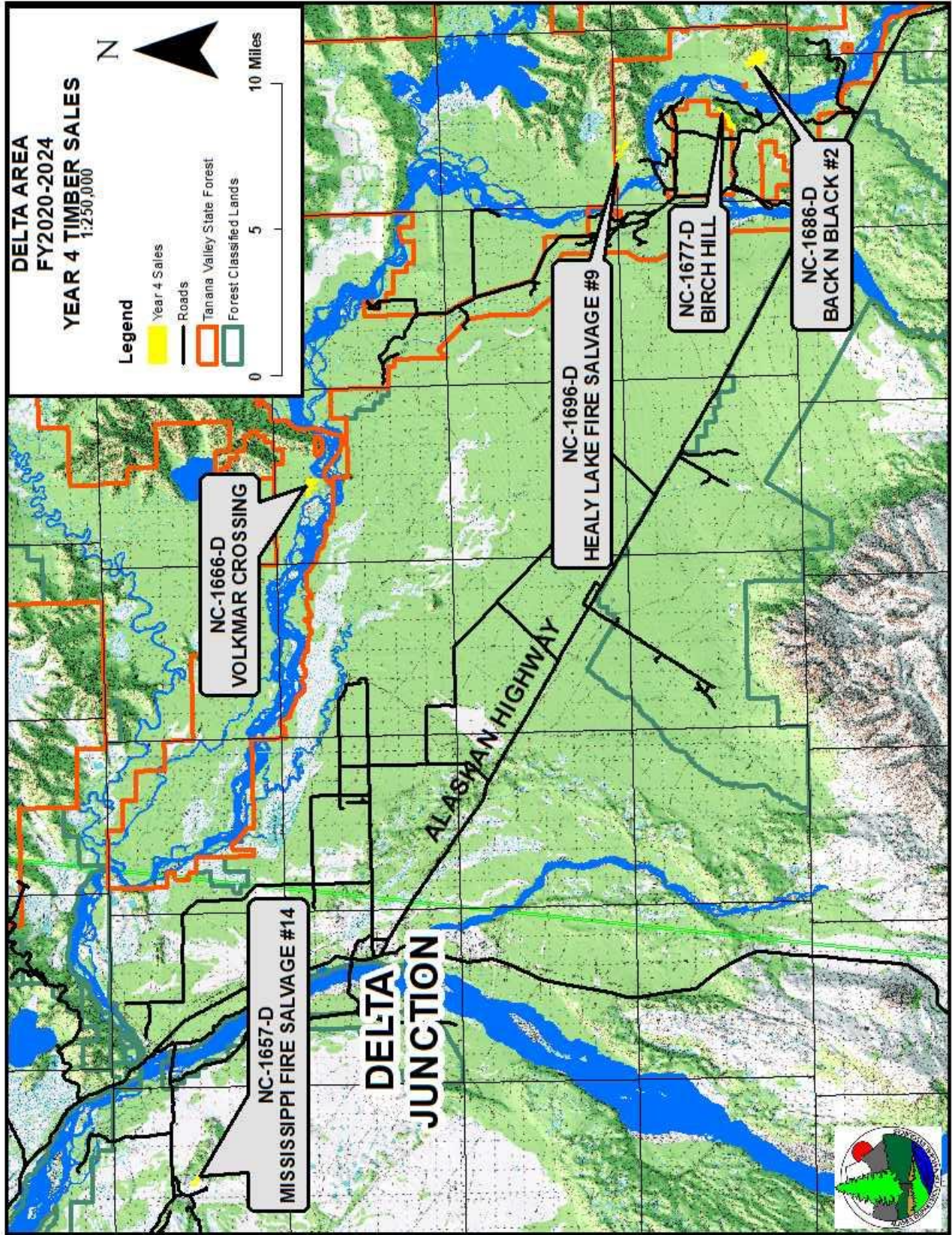
STATE OF ALASKA
Department of Natural Resources
Division of Forestry
NC-1707-D
Deja View #2
Section 12, 13, T8S, R10E

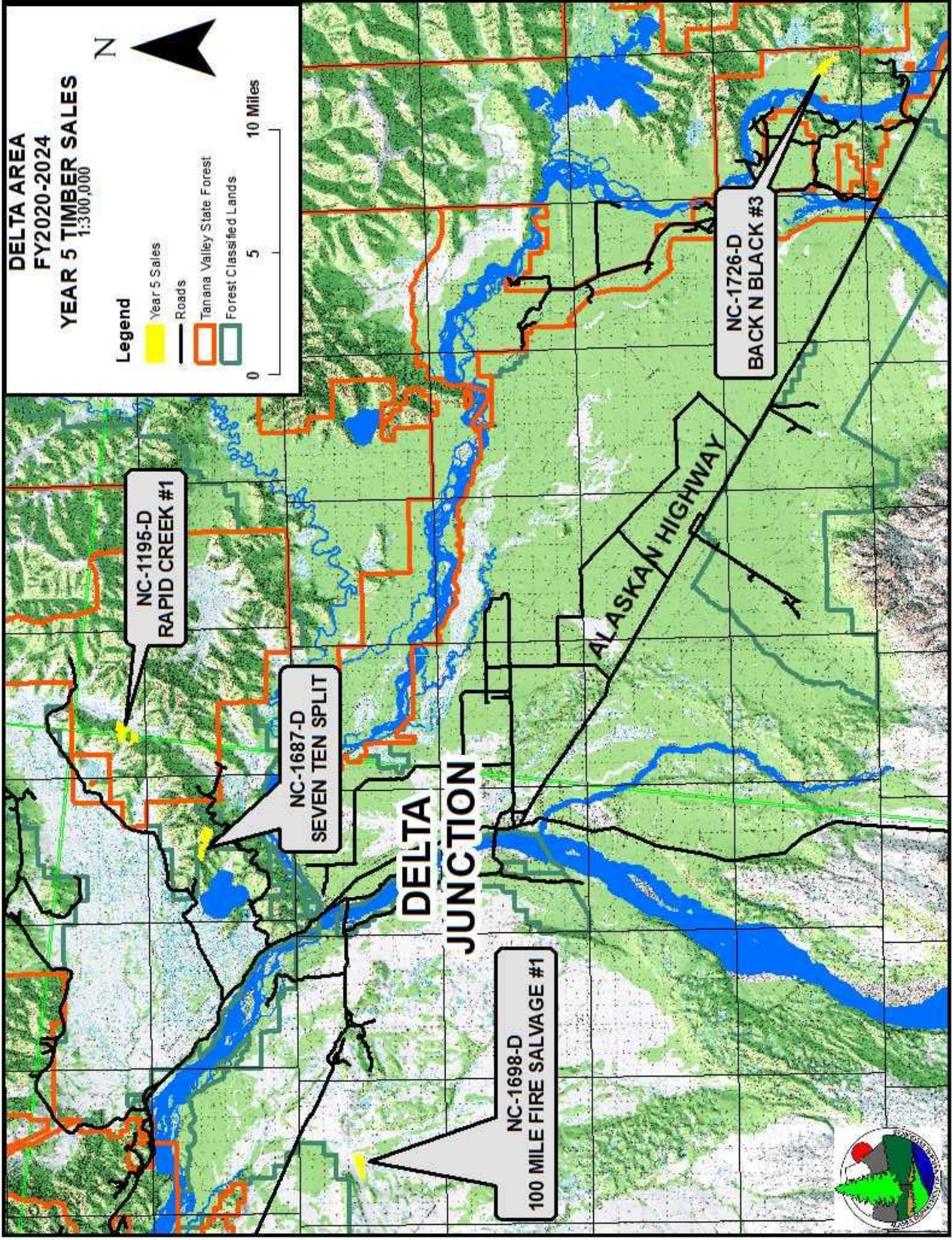


**FY2020-2024 DELTA AREA
TIMBER SALE VICINITY MAPS
YEARS 1 THROUGH 5**









**FY2020-2024 TOK AREA
INDIVIDUAL TIMBER HARVEST SCHEDULE**

Year	Sale No.	Sale Name	Legal Description	Acres	Species	Volume	Area Plan	Management Unit	Remarks
1	NC-1161-T	Lookout Timber Sale South #1	Section 32, T17N, R12E	9.5	Spruce	11,900	TVSF	14	
					Spruce	3,800			
1	NC-1165-T	Tok River Block A #1	Section 11, T16N, R12E	25.8	Spruce	41,800	TVSF	14	Previously reviewed as NC-837-T
					Spruce	27,700			
1	NC-1166-T	Tok River Block A #2	Sections 10, 15, T16N, R12E	65.0	Spruce	93,000	TVSF	14	Previously reviewed as NC-837-T
					Spruce	73,900			

Total Acres	100.3
Sp Saw	146,700
Fiber	105,400

OF SALES

TVSF means Tanana Valley State Forest
ETAP means Eastern Tanana Area Plan
All Sales are on State Land. All volumes are in cubic feet
Acreage and volume amounts are rough estimates
{1} Previously Reviewed
{2} Forest Land use plan reviewed last year.
CF volume of Tanana Valley State Forest, Fairbanks block sales
CF volume of Tanana Valley State Forest, Kantishna block sales
CF volume of Tanana Valley State Forest, Delta block sales
CF volume of Tanana Valley State Forest, Tok block sales
CF volume of Yukon Tanana Area Plan sales
CF volume of Eastern Tanana Area Plan sales

	Spruce	Fiber
Sawlog		
=	0	0
=	0	0
=	0	0
=	146,700	105,400
	0	0
	0	0

July 1, 2020 to June 30, 2021

Year	Sale No.	Sale Name	Legal Description	Acres	Species	Volume	Area Plan	Management Unit	Remarks
2	NC-1162-T	Tok River Block A #3	Section 15, T16N, R12E	13.8	Spruce Spruce	48,400 8,900	TVSF	14	Previously reviewed as NC- 837-T
2	NC-1162-T	Tok River Block A #3	Section 15, T16N, R12E	9.1	Spruce Spruce	48,400 8,900	TVSF	14	Previously reviewed as NC- 837-T
2	NC-1171-T	Tok Hazardous Fuels #3	Section 7, T18N, R12E	90.7	Spruce	0 97,100	ETAP	U-21	
2	NC-1172-T	Tok Hazardous Fuels #4	Section 8, T18N, R12E	56.7	Spruce	0 77,300	ETAP	U-21	
2	NC-1179-T	Loran Station Sale	Sections 18, 19, T18N, R14E	79.9	Spruce	0 123,200	ETAP	U-34	
5	# OF SALES		Total Acres	250.3	Sp Saw Fiber	96,800 315,400			

TVSF means Tanana Valley State Forest

ETAP means Eastern Tanana Area Plan

All Sales are on State Land. All volumes are in cubic feet

Acreage and volume amounts are rough estimates

{1} Previously Reviewed

{2} Forest Land use plan reviewed last year.

CF volume of Tanana Valley State Forest, Fairbanks block sales

CF volume of Tanana Valley State Forest, Kantishna block sales

CF volume of Tanana Valley State Forest, Delta block sales

CF volume of Tanana Valley State Forest, Tok block sales

CF volume of Yukon Tanana Area Plan sales

CF volume of Eastern Tanana Area Plan sales

	Spruce	Fiber
	Sawlog	
=	0	0
=	0	0
=	0	0
=	96,800	17,800
	0	0
	0	297,600

Year	Sale No.	Sale Name	Legal Description	Acres	Species	Volume	Area Plan	Management Unit	Remarks
3	NC-1163-T	Oxbow Trail #1	Section 10, T16N, R12E	18.4	Spruce	0 28,000	TVSF	14	Previously reviewed as NC-837-T
3	NC-1168-T	Lookout Timber Sale South #2	Section 32, T17N, R12E	17.0	Spruce	44,000 0	TVSF	14	
3	NC-1173-T	Tok Hazardous Fuels #5	Sections 4, 5, 8, 9, T18N, R12E	76.7	Spruce	30,000 76,400	ETAP	U-21	
3	NC-1174-T	Tok Hazardous Fuels #6	Sections 4, 5, 8, 9, T18N, R12E	64.6	Spruce	63,200 49,000	ETAP	U-21	
4	# OF SALES		Total Acres	176.8	Sp Saw Fiber	137,200 153,400			

TVSF means Tanana Valley State Forest

ETAP means Eastern Tanana Area Plan

All Sales are on State Land. All volumes are in cubic feet

Acreage and volume amounts are rough estimates

{1} Previously Reviewed

{2} Forest Land use plan reviewed last year.

CF volume of Tanana Valley State Forest, Fairbanks block sales

CF volume of Tanana Valley State Forest, Kantishna block sales

CF volume of Tanana Valley State Forest, Delta block sales

CF volume of Tanana Valley State Forest, Tok block sales

CF volume of Yukon Tanana Area Plan sales

CF volume of Eastern Tanana Area Plan sales

Spruce	Fiber
Sawlog	
= 0	0
= 0	0
= 0	0
= 44,000	28,000
0	0
93,200	125,400

Year	Sale No.	Sale Name	Legal Description	Acres	Species	Volume	Area Plan	Management Unit	Remarks
4	NC-1164-T	Tok River Block A #4	Section 15, T16N, R12E	10.1	Spruce	0 15,000	TVSF	14	Previously reviewed as NC-837-T
4	NC-1175-T	Tok Hazardous Fuels #7	Section 9, T18N, R12E	53.2	Spruce	0 75,000	ETAP	U-21	
4	NC-1176-T	Tok Hazardous Fuels #8	Sections 9, 10, T18N, R12E	50.3	Spruce	0 77,000	ETAP	U-22	Classified 'Settlement'
4	NC-1180-T	Johnson Slough Sawlog Sale	Sections 3, 4, 9, 10 T22N, R5E	102.2	Spruce	268,600 0			
4	# OF SALES		Total Acres	215.8	Sp Saw Fiber	268,600 167,000			

TVSF means Tanana Valley State Forest

ETAP means Eastern Tanana Area Plan

All Sales are on State Land. All volumes are in cubic feet

Acreage and volume amounts are rough estimates

{1} Previously Reviewed

{2} Forest Land use plan reviewed last year.

CF volume of Tanana Valley State Forest, Fairbanks block sales

CF volume of Tanana Valley State Forest, Kantishna block sales

CF volume of Tanana Valley State Forest, Delta block sales

CF volume of Tanana Valley State Forest, Tok block sales

CF volume of Yukon Tanana Area Plan sales

CF volume of Eastern Tanana Area Plan sales

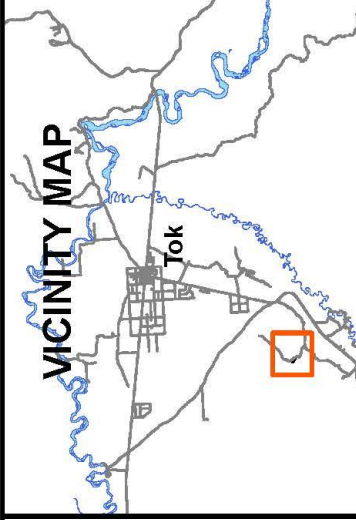
	Spruce	Fiber
	Sawlog	
=	0	0
=	0	0
=	0	0
=	268,600	15,000
	0	0
	0	152,000

TOK AREA
DETAILED TIMBER SALE MAPS, YEARS 1 & 2
FY 2020, FY2021

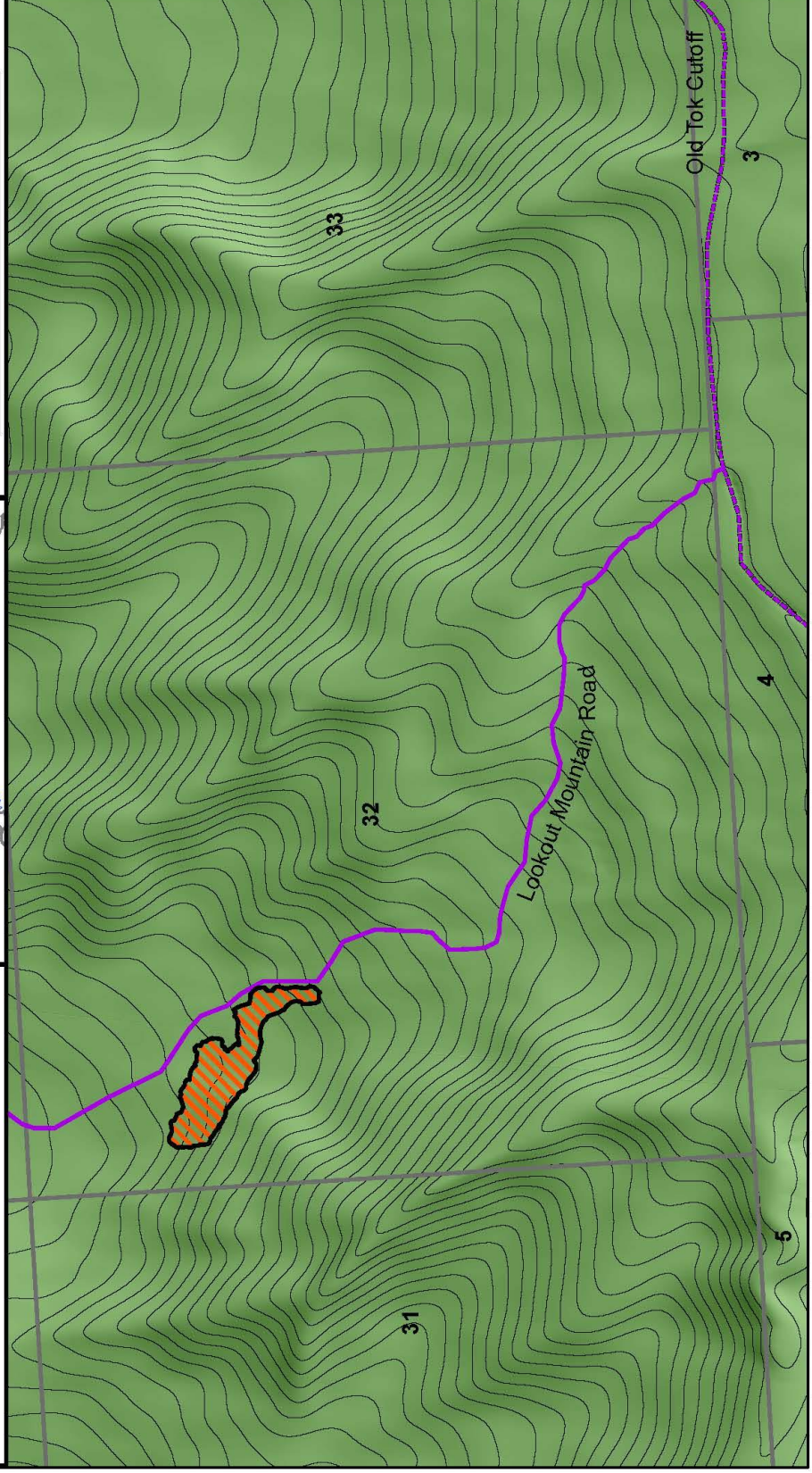
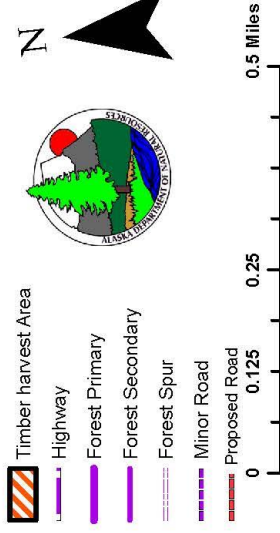
STATE OF ALASKA

Department of Natural Resources
Division of Forestry
NC-1161-T
Lookout Timber Sale South #1
Section 32
T17N, R12E C.R.M.

VICINITY MAP



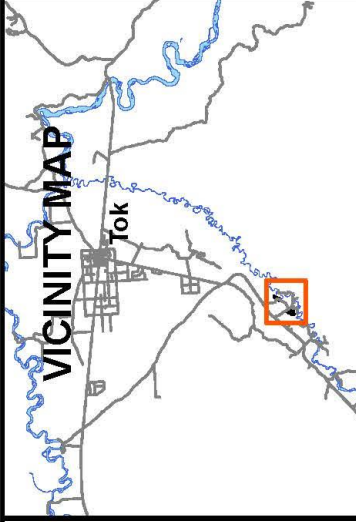
Legend



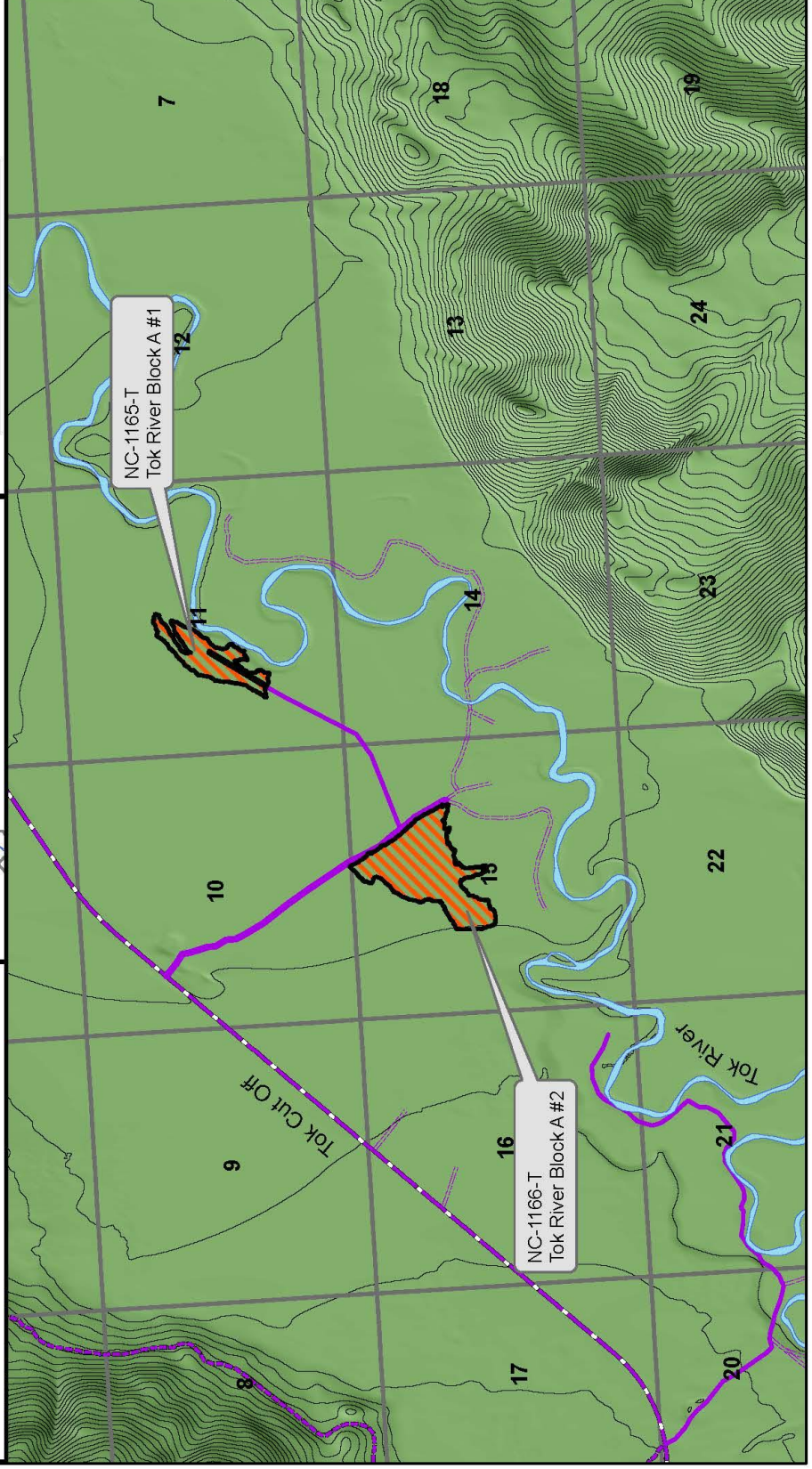
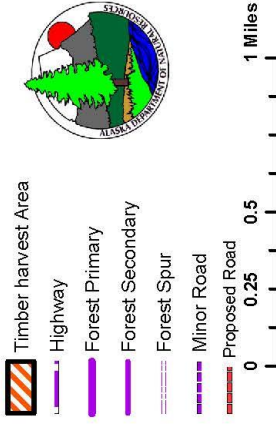
STATE OF ALASKA

Department of Natural Resources
Division of Forestry
NC-1165-T, NC-1166-T
Tok River Block A #1 and #2
Sections 10, 11, 15
T16N, R12E C.R.M.

VICINITY MAP



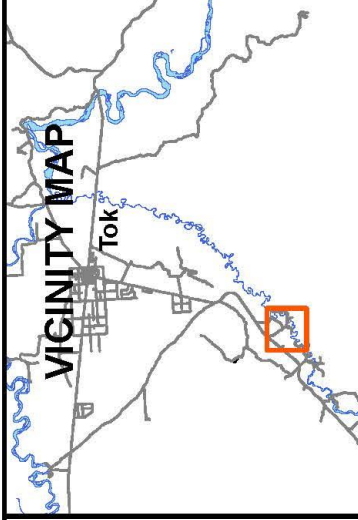
Legend



STATE OF ALASKA

Department of Natural Resources
Division of Forestry
NC-1162-T
Tok River Block A #3
Section 15
T16N, R12E C.R.M.

VICINITY MAP

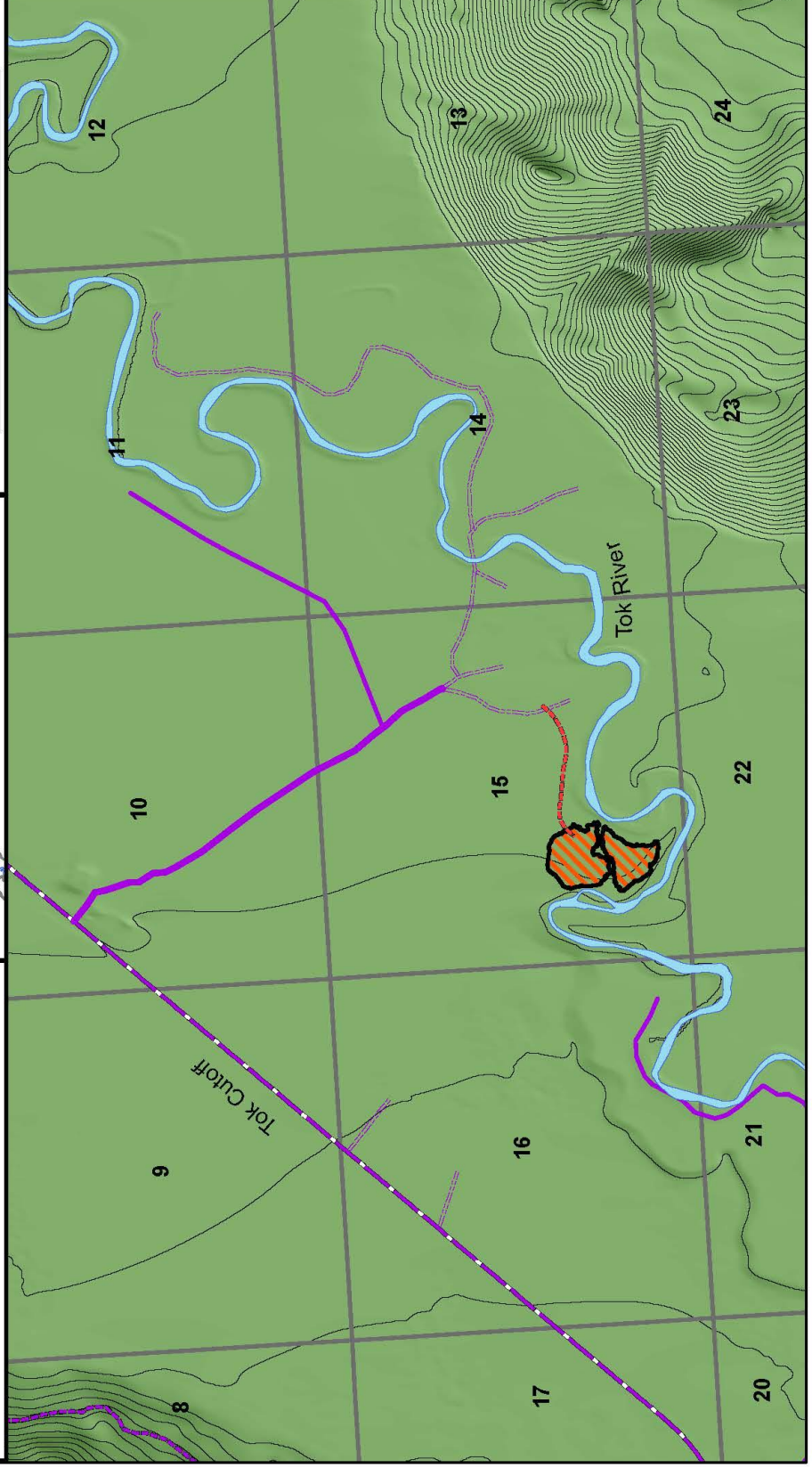


Legend

- Timber harvest Area
- Highway
- Forest Primary
- Forest Secondary
- Forest Spur
- Minor Road
- Proposed Road



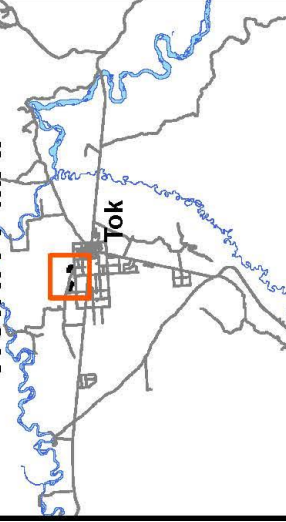
0 0.25 0.5 1 Miles



STATE OF ALASKA

Department of Natural Resources
Division of Forestry
NC-1171-T, NC-1172-T
Tok Hazardous Fuels #3 and #4
Sections 7, 8
T18N, R12E C.R.M.

VICINITY MAP



Legend

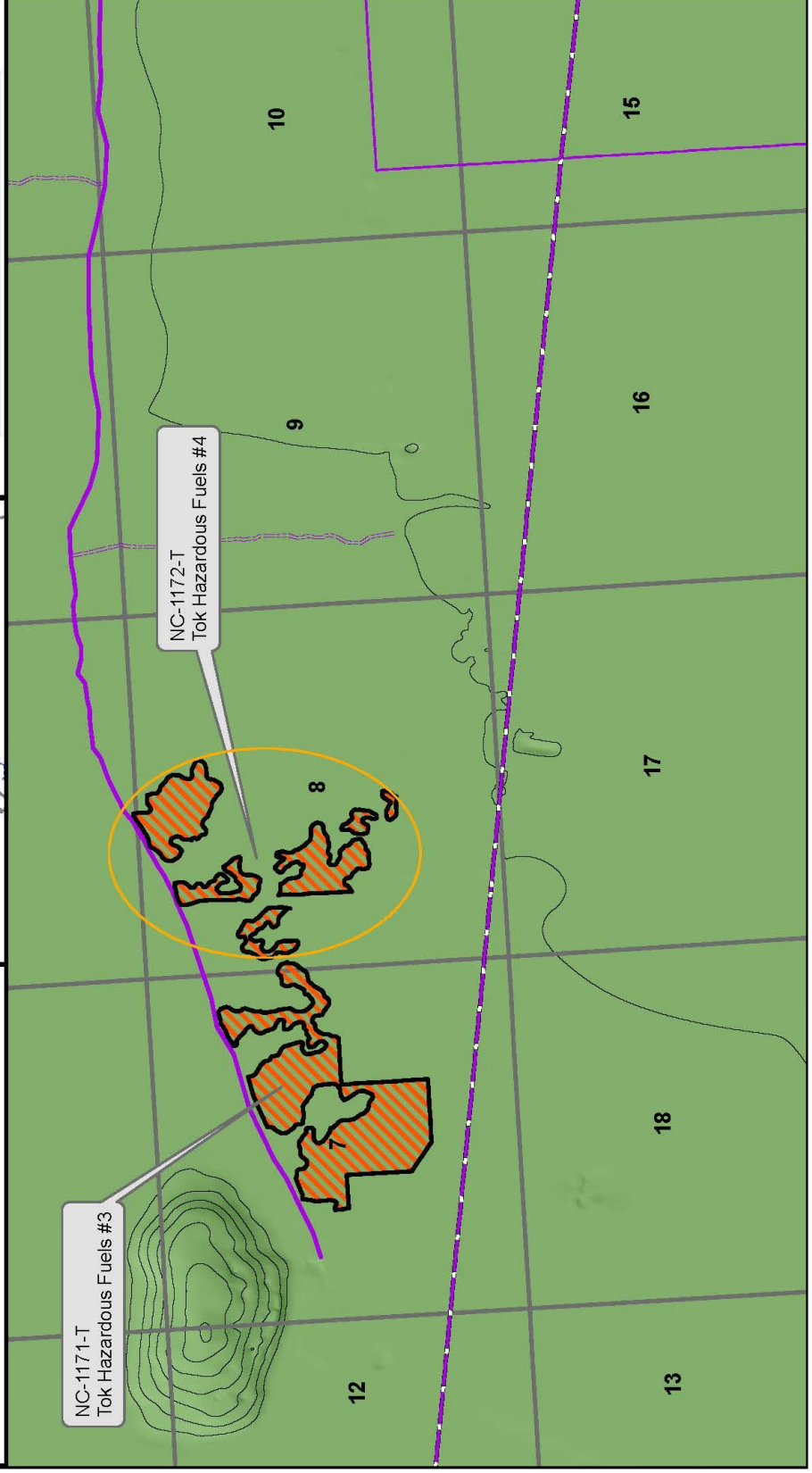
- Timber harvest Area
- Forest Primary
- Forest Secondary
- Forest Spur
- Highway
- Major
- Minor Road
- Proposed Road



0 0.25 0.5 1 Miles

NC-1171-T
Tok Hazardous Fuels #3

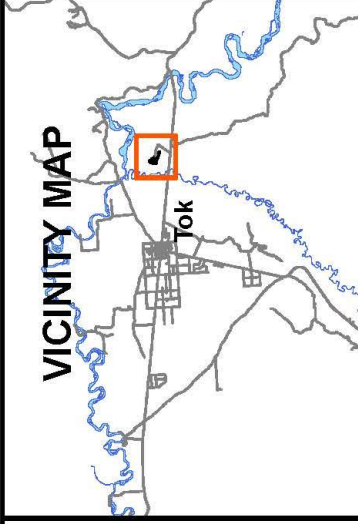
NC-1172-T
Tok Hazardous Fuels #4



STATE OF ALASKA

Department of Natural Resources
Division of Forestry
NC-1179-T
Loran Station Sale
Sections 18, 19
T18N, R14E C.R.M.

VICINITY MAP



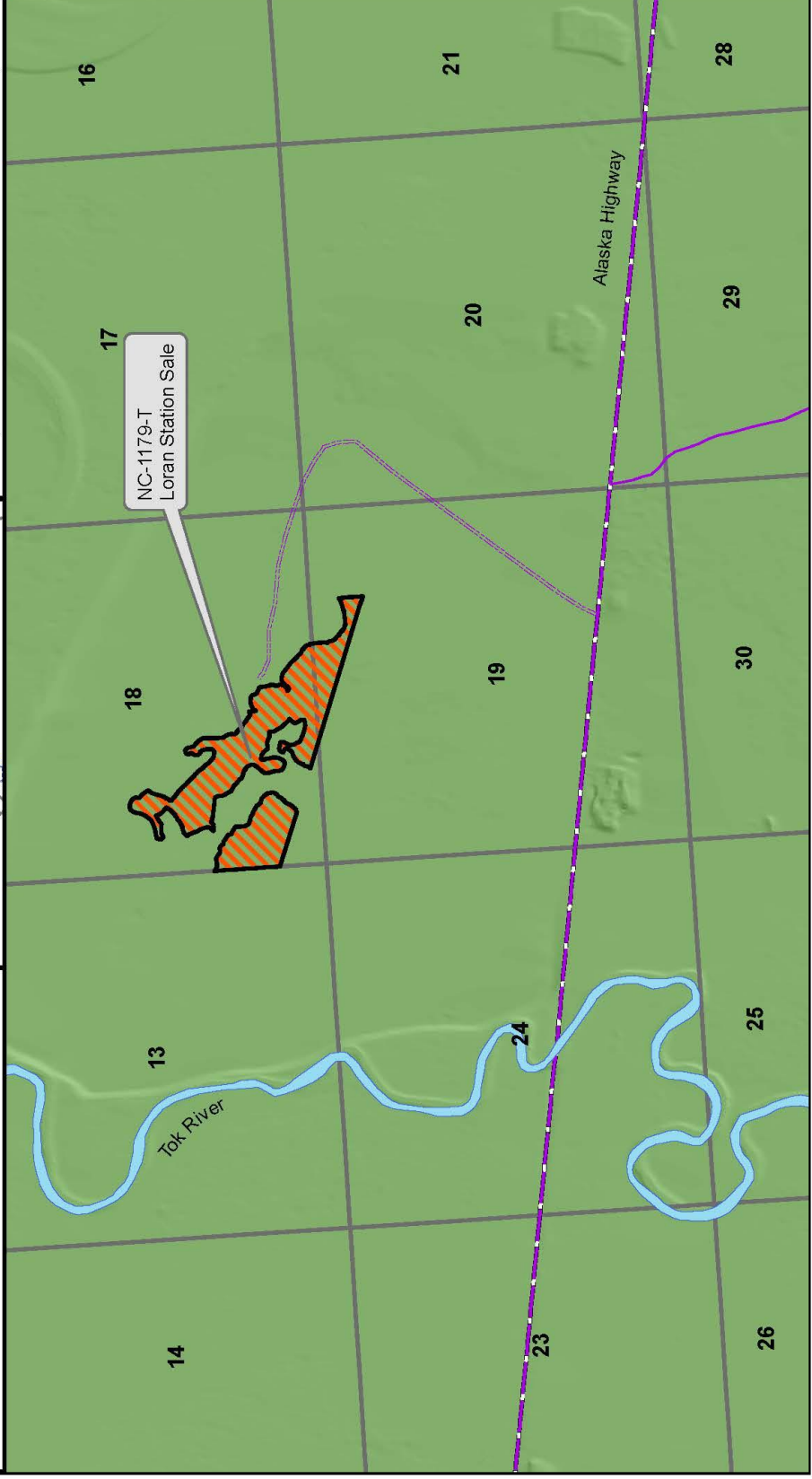
Legend

- Timber harvest Area
- Forest Primary
- Forest Secondary
- Forest Spur
- Highway
- Major
- Minor Road
- Proposed Road



N

0 0.25 0.5 1 Miles



**FY2020-2024 TOK AREA
TIMBER SALE VICINITY MAPS
YEARS 1 THROUGH 5**

