

Appendices

Appendix A – Glossary

Appendix B – Special Land Use Designation 106929 – Non-motorized Area

Haines State Forest Mt. Ripinski Non-Motorized Map

Appendix C – Mineral Closing Order #771

Appendix D – Mineral Leasehold Location Order No. 25

Appendix E – Special Use Land Designation 106858 – Commercial Recreation Activities

Appendix F – Land Classification Order No. SE-02-02

Appendix G – Management Agreement between DNR Divisions

Map – Chilkoot River Road

Appendix H – Land Classifications

Appendix I – Cooperative Agreement Between DNR Divisions

Appendix J – Results of Community Recreation Survey

Appendix K – Special Use Designation 106939 – Commercial Helicopter Operations

Haines State Forest – Areas of Heli-Skiing Use and Non-Use

APPENDIX G

MANAGEMENT AGREEMENT

Between the
DIVISION OF PARKS AND OUTDOOR RECREATION
And
DIVISION OF MINING, LAND, AND WATER
And
DIVISION OF FORESTRY
For

State Land and Waters Generally Adjacent to Chilkoot Road
Haines, Alaska
ADL NO. 106860

This agreement is entered into between the Division of Parks and Outdoor Recreation (DPOR), Division of Forestry (DOF), and the Division of Mining, Land, and Water of the Department of Natural Resources and affects an area adjacent to Chilkoot Lake Road within the Haines State Forest and Resource Management Area. This Management Agreement (Agreement) describes the management responsibilities of each division and establishes the procedures to be followed in managing the land and water resources of this area.

1. PURPOSE: This Agreement is intended to assist in the management of state land and resources in the area of the Chilkoot Lake Campground, the land both selected and owned by the state in the area west of Chilkoot Lake Road within the Haines State Forest, and the navigable waters of Chilkoot River between the inlet at Chilkoot Lake and its outlet at the intertidal area of Lutak Inlet.

2. AUTHORITY: This agreement is entered into pursuant to and consistent with AS 38.04.05, AS 41.15.315, and AS 41.21.020.

3. PARCEL DESCRIPTION: Subject to valid existing rights, the land and water presently owned by the state and all land and water acquired in the future by the state lying within the boundaries described below are subject to this agreement:

Township 29 South, Range 58 East, Copper River Meridian
Section 25: N2/3NE1/4, and that portion of the E1/2SE1/4 and SE1/4NE1/4 lying easterly of a line 200' to the west of Chilkoot River Road, excluding the Chilkoot River Road right-of-way.

Township 29 South, Rang 59 East, Copper River Meridian
Section 30: that portion west of the east bank of the Chilkoot River excluding the Chilkoot River Road right-of-way and the Lutak Road right-of-way.
(See attached Map.)


4. MANAGEMENT INTENT: The intent of this Agreement is that DPOR assume management authority of the state lands and waters described in this Agreement for the purpose of managing public recreational activities and facilities. It is the intent of this Agreement that the authority to be transferred to DPOR is limited to the management of public recreation activities and facilities. DOF and DMLW retain the authority for management of all other activities and facilities including third-party actions, Native claims, and mining and timber management, consistent with the specific management responsibilities identified in the Cooperative Management Agreement dated January 7, 1983.

5. HAINES STATE FOREST AND MANAGEMENT PLAN: Nothing in this Agreement is intended to restrict the requirement for multiple-use management or consistency with a forest management plan as required under AS 41.15.315. This Agreement implements the recommendation for resource management as described for subunit 8b (Chilkoot Lake) in the Forest Plan.

6. REVIEW: This Agreement will be reviewed every five years from the date of adoption (October 28, 2002).


7. TERM: This Agreement shall remain in effect until terminated in writing by one or more of the signatories.

8. EFFECTIVE DATE: The effective date of this Agreement shall be from the date of signature of all parties.




Jim Stratton, Director
Division of Parks and Outdoor Recreation

24 Oct 02
Date



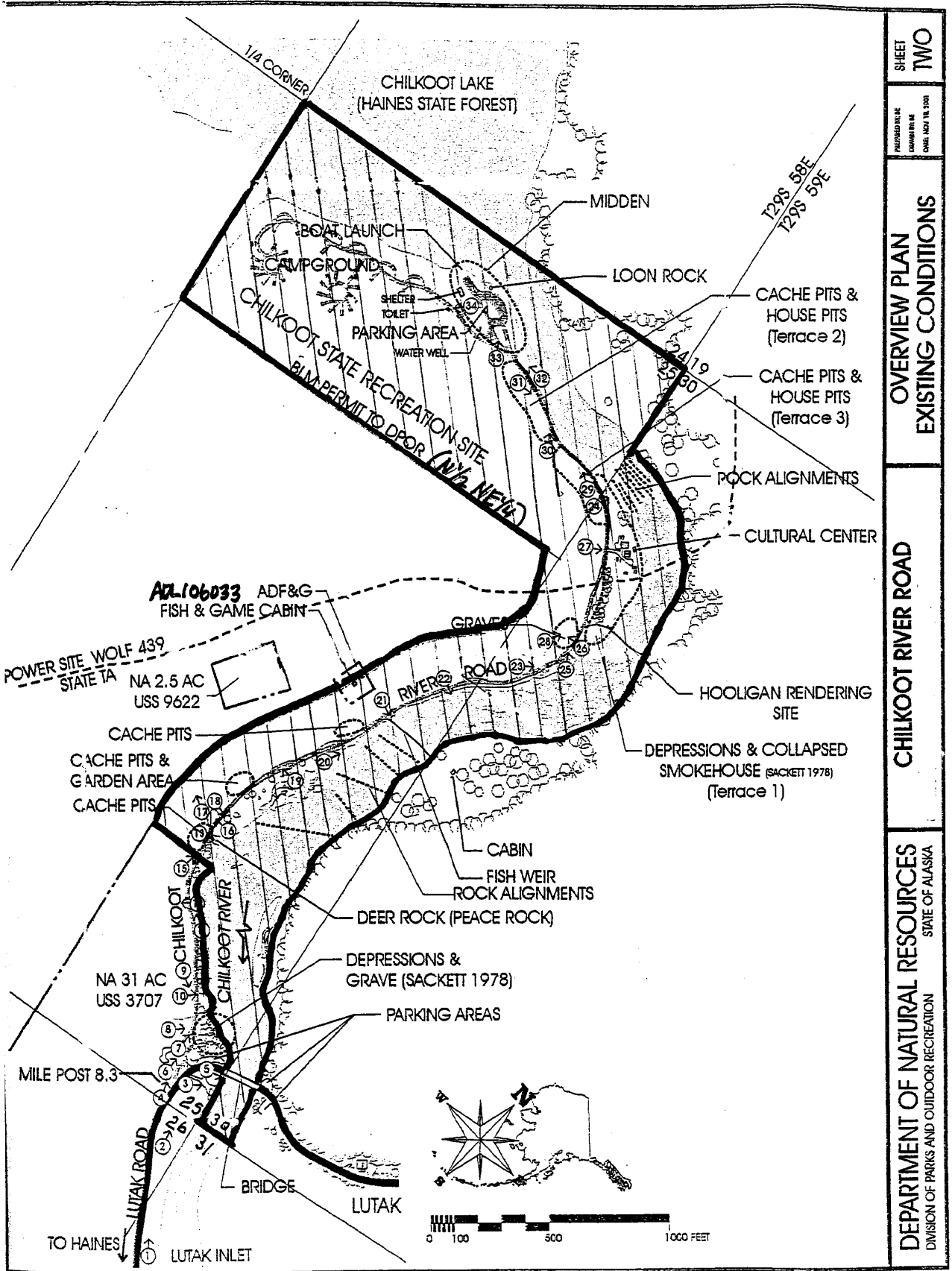
Bob Loeffler, Director
Division of Mining, Land, and Water

24 Oct 02
Date



Jeff Jahnke, Director
Division of Forestry

28 Oct 02
Date



SHEET
TWO

PROPOSED FILE
DRAWN BY: [illegible]
DATE: NOV 18, 2003

**OVERVIEW PLAN
EXISTING CONDITIONS**

CHILKOOT RIVER ROAD

**DEPARTMENT OF NATURAL RESOURCES
STATE OF ALASKA
DIVISION OF PARKS AND OUTDOOR RECREATION**