

Project File Number: SSE-1336-K  
 Coffman Cove Timber Sale  
 Forest Land Use Plan  
 Amendment 2

The Forest Land Use Plan is modified as follows:

**In Table 1 Timber Harvest Activities**, replace the Unit 1 and 7D lines in the table with the following:

Unit ID	Acres	Topography	Silvicultural Action	Logging Method
1	39	Irregular Complex Slopes	Clear-cut	Shovel (29 ac.) & high lead (10)
7D	11	Irregular Complex Slopes	Clear-cut	Shovel

**In Table 6 Road Construction and Use**, replace the A-D lines in the table with the following:

Road ID	Harvest Unit	Stations	Road Type	Maximum Grade	Constructed by	Maintained by
A	1	1+03	Spur	10%	Purchaser	Purchaser during the sale.
B	1	2+22	Spur	10%	Purchaser	Purchaser during the sale
C	1	0+77	Spur	10%	Purchaser	Purchaser during the sale.
D	1	38+22	Spur	10%	Purchaser	Purchaser during the sale.

**In Table 7 Required Drainage and Crossing Structures on Known Surface Waters**, add the Road D line in the table with the following:

Road	Mile / Station	Diameter Culvert	Bridge Type: -Log Stringer -Fabricated -Ice	AS 41.17.950 Stream Classification	Fish & Game AWC Number	Duration of crossing structure in place
D	15+03	18"		Surface/ water quality		Until end of sale.
D	16+52	24"		Surface/ water quality		Until end of sale.
D	33+78	36"		Surface/ water quality		Until end of sale.
D	35+77	36"		Surface/ water quality		Until end of sale.

Project File Number: SSE-1336-K  
 Coffman Cove Timber Sale  
 Forest Land Use Plan  
 Amendment 2

**In Table 8 Road Closures**, add the Road A-D lines in the table with the following:

Road ID	Unit	Type	Estimated Closure Date	Projected Road Use after Timber Harvest
A	1	All Season	End of harvest	None.
B	1	All Season	End of harvest	None.
C	1	All Season	End of harvest	None.
D	1	All Season	End of harvest	None.

**Replace** Attachment A2 SSE-1336K Coffman Cove Timber Sale Unit 1 dated 12/06/2016 with the attached map titled the same and dated 6/21/2017.

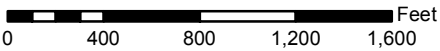
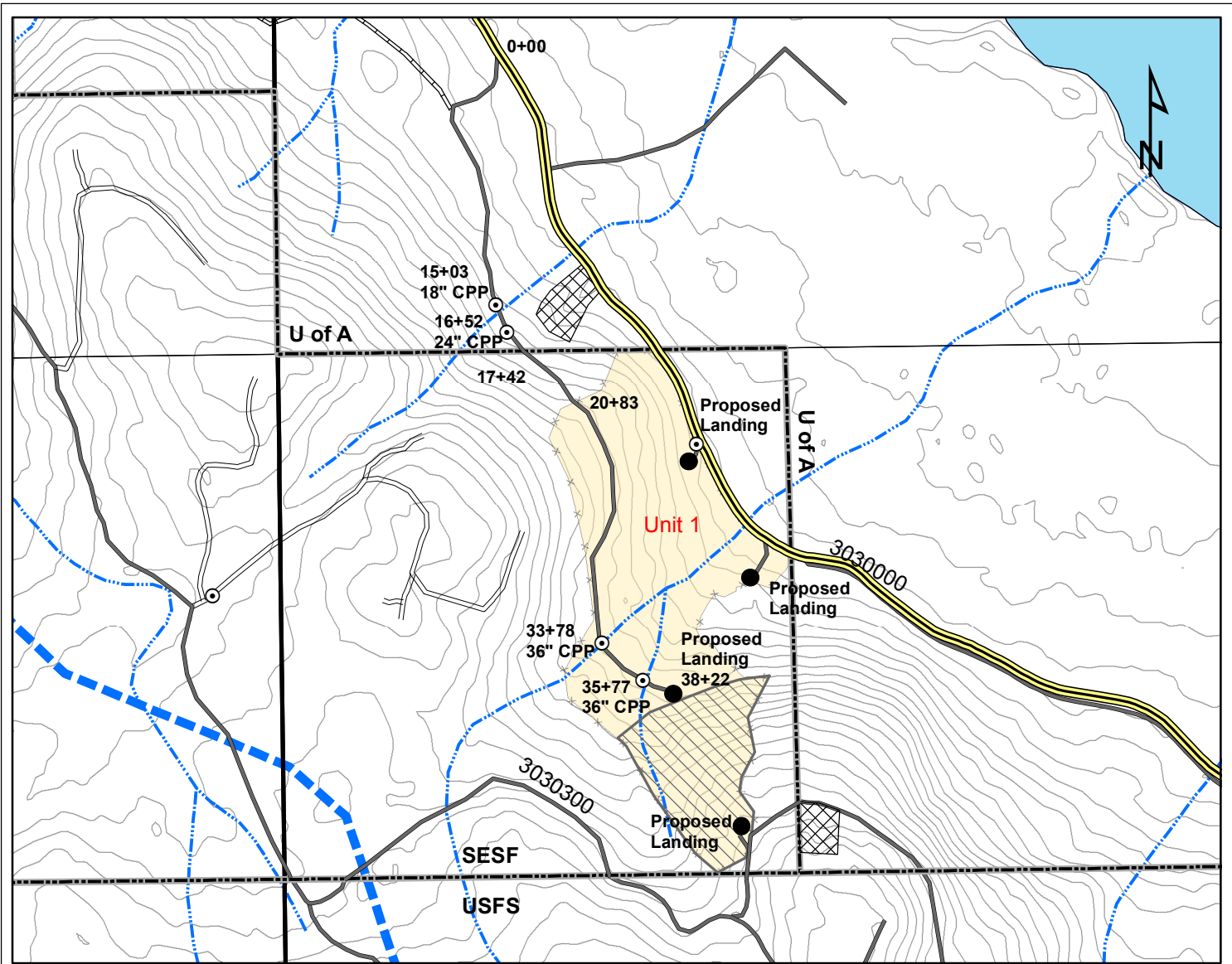
**Replace** Attachment A2 SSE-1336K Coffman Cove Timber Sale Unit 7 dated 2/14/2017 with the Attached map titled the same and dated 6/21/2017.

Project File Number: SSE-1336-K  
Coffman Cove Timber Sale  
Forest Land Use Plan  
Amendment 2

**Amendment #2 to the Forest Land Use Plan has been reviewed by the Division of Forestry and is not a significant modification to the forest plan. It provides the information necessary to be included in the adopted plan for the timber sale by the Department of Natural Resources as required by 38.05.112.**

  
\_\_\_\_\_  
Gregory Staunton  
Area Forester

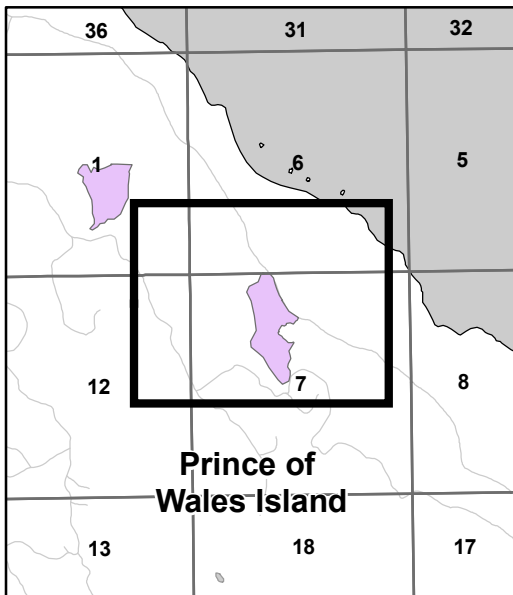
6/21/2017  
\_\_\_\_\_  
Date



1 inch = 800 feet

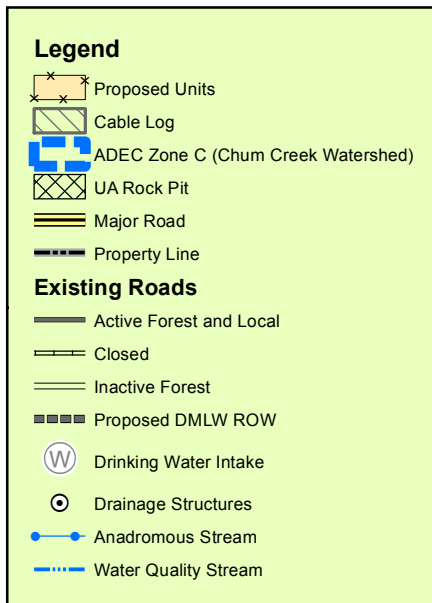
T68S, R82E C.R.M

Contour Interval = 25 feet



Vicinity Map

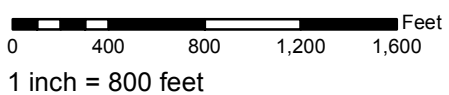
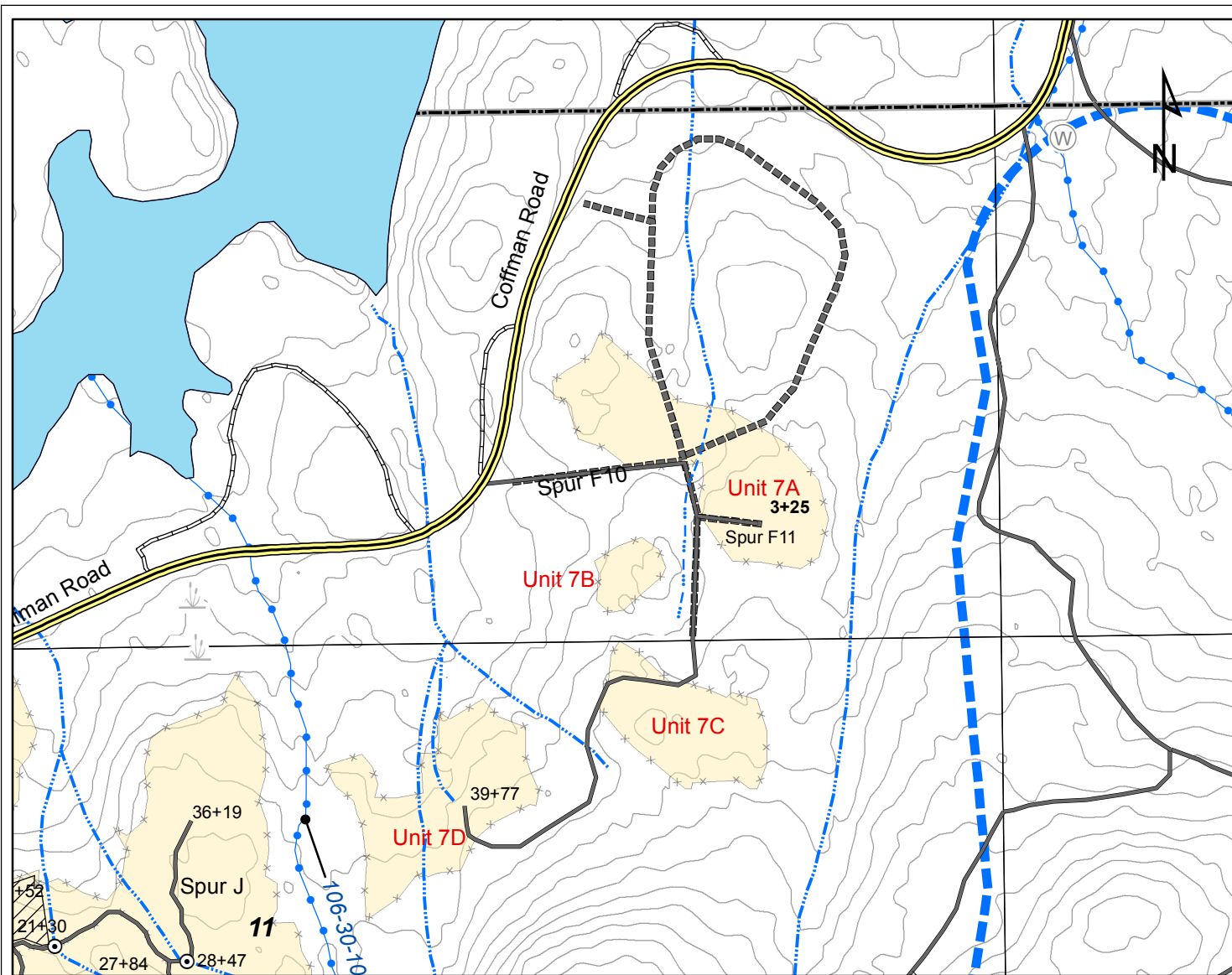
1 in = 1 miles



**ATTACHMENT A2  
SSE-1336K  
COFFMAN COVE  
TIMBER SALE  
UNIT 1**



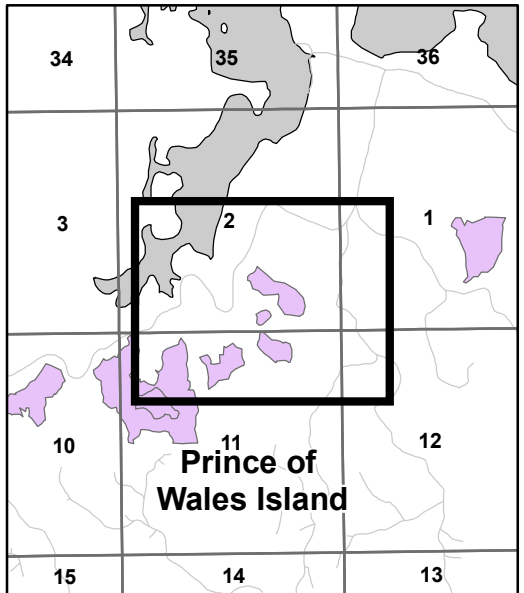
**DIVISION OF FORESTRY**



**T68S, R81E C.R.M**

Contour Interval = 25 feet

**ATTACHMENT A2  
SSE-1336K  
COFFMAN COVE  
TIMBER SALE  
UNIT 7**



**Vicinity Map** 1 in = 1 miles

**Legend**

- Proposed Units
- Cable Log
- ADEC Zone C (Chum Creek Watershed)
- UA Rock Pit
- Major Road
- Property Line
- Existing Roads**
- Active Forest and Local
- Closed
- Inactive Forest
- Proposed DMLW ROW
- Drinking Water Intake
- Drainage Structures
- Anadromous Stream
- Water Quality Stream



**DIVISION OF FORESTRY**