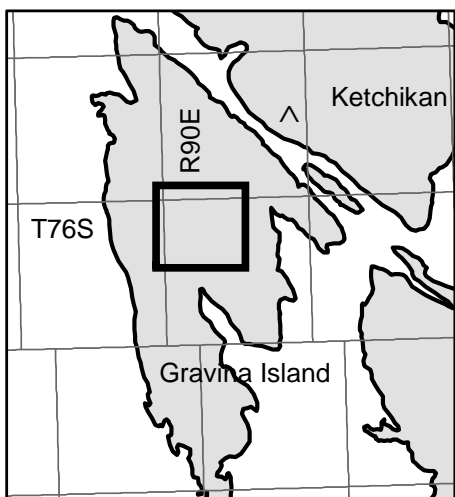


Contour Interval = 100 Feet











Vicinity Map

(C.R.M.)

1 inch equals 8 miles

**Legend**

-  Proposed Harvest
-  Property Line
-  Proposed ADNR Road
-  Proposed ADOT Road
-  Existing Road
-  Cataloged Streams
-  Streams
-  Eagle Nest

**PROPOSED  
BOSTWICK #1  
TIMBER SALE  
AREA MAP (SOUTH)**



**DIVISION OF FORESTRY**