

# STATE OF ALASKA

Department of Natural Resources  
Division of Forestry

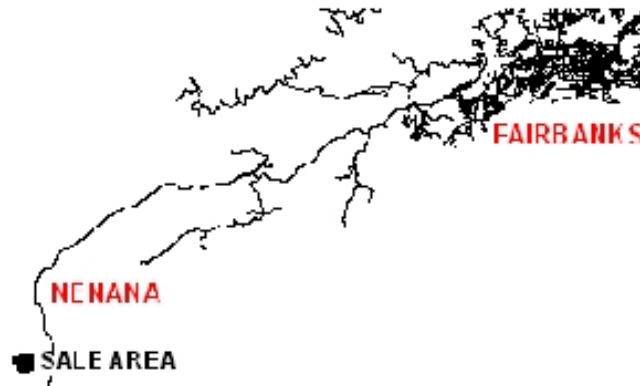
NC-1109-F

Nenana Spruce

Sections 3 & 4

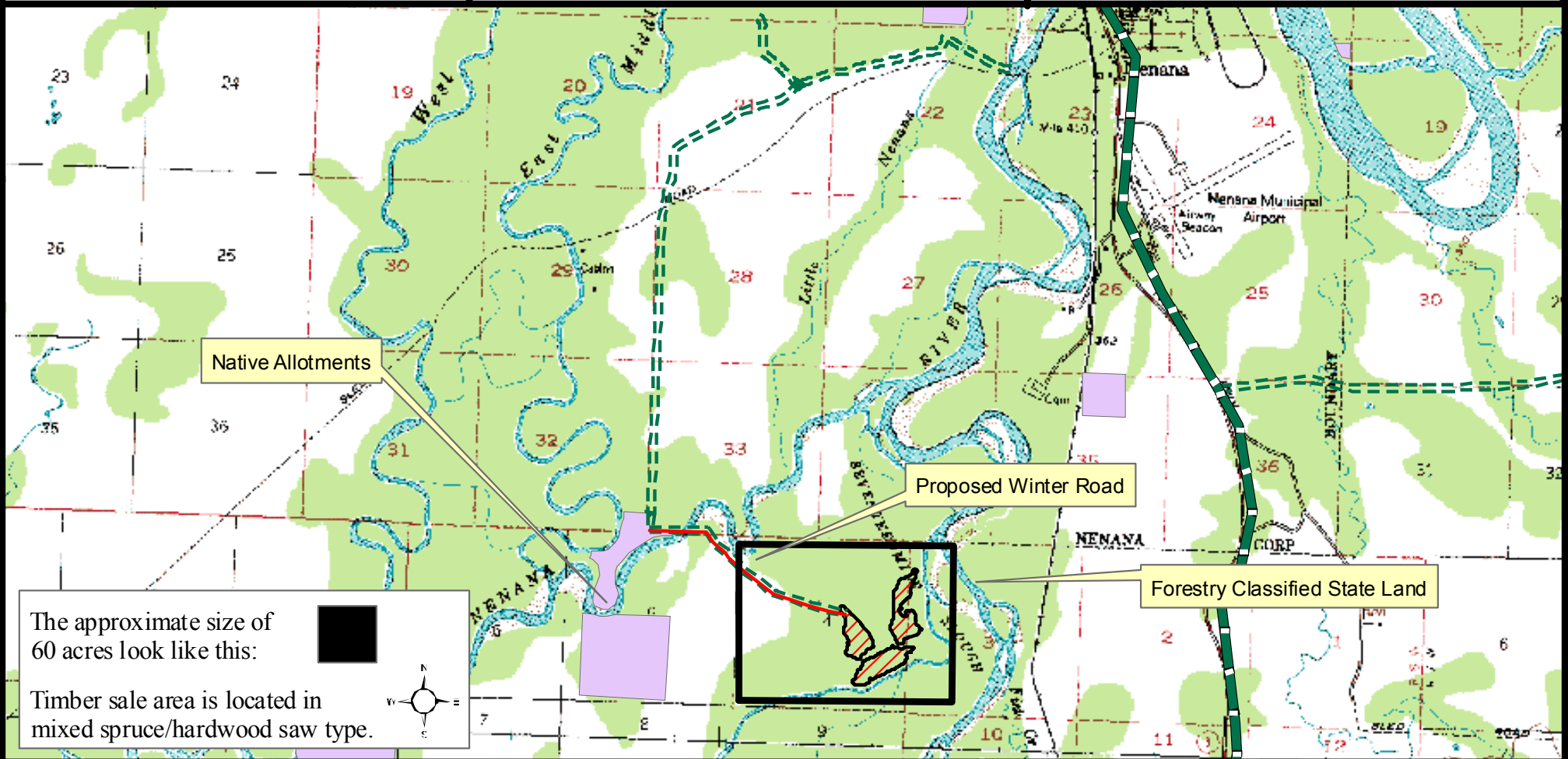

T5S R8W


## VICINITY MAP



- Primary Highway
- Secondary Highway
- Primary Road
- Secondary Road
- Spur Road
- Winter Road
- Trail
- Potential Harvest Area
- Proposed Roads
- Timber Sale Area

## LEGEND



The approximate size of 60 acres look like this: 

Timber sale area is located in mixed spruce/hardwood saw type.