

# STATE OF ALASKA

Department of Natural Resources  
Division of Forestry

NC-1149-F

Little Delta # 5











Sections 17 & 20

T7S, R5E

## VICINITY MAP

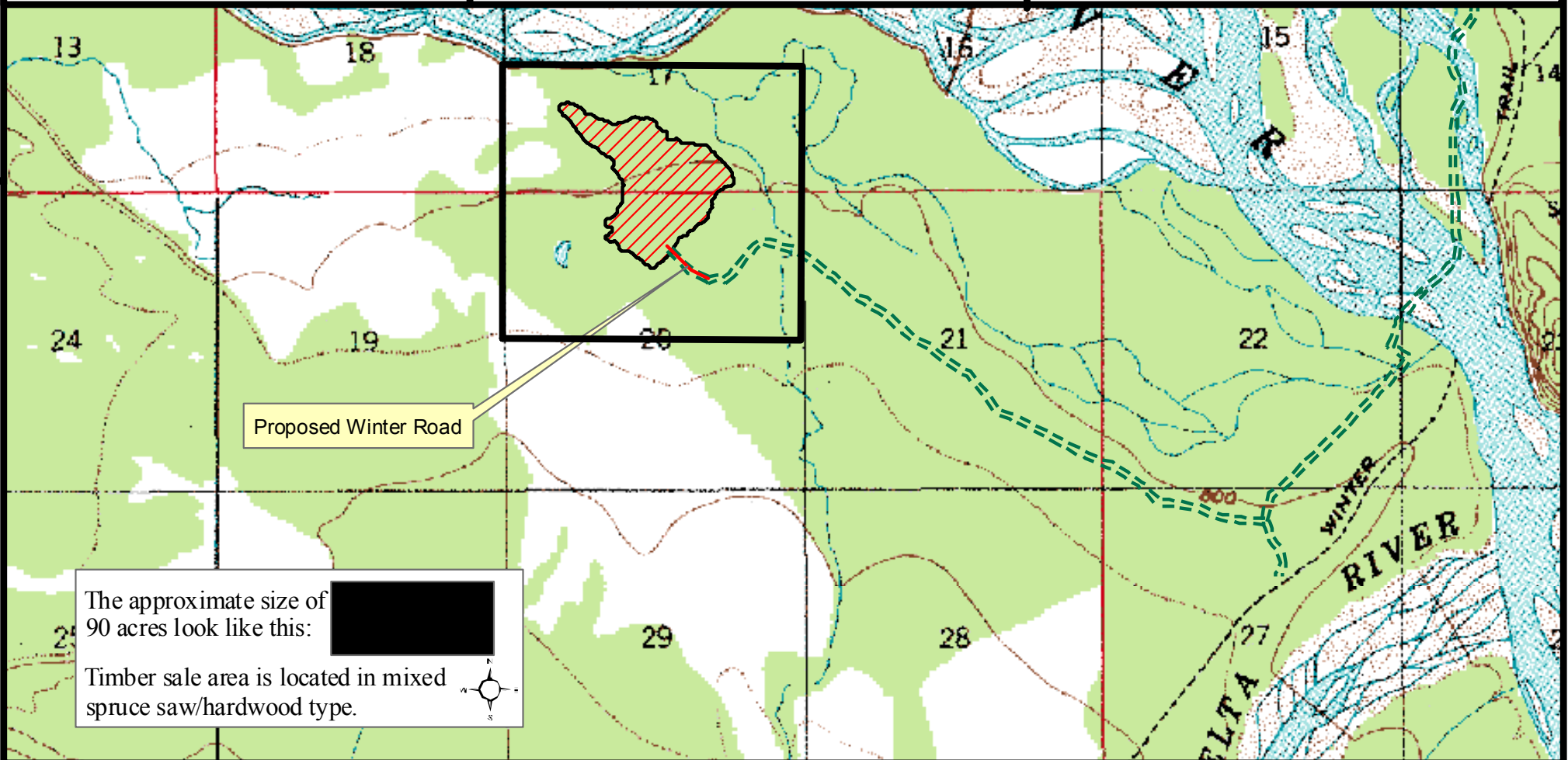



## LEGEND

-  Primary Highway
-  Secondary Highway
-  Primary Road
-  Secondary Road
-  Spur Road
-  Winter Road
-  Trail
-  Potential Harvest Area
-  Proposed Roads
-  Timber Sale Area



0 0.25 0.5 Miles



The approximate size of 90 acres look like this:



Timber sale area is located in mixed spruce saw/hardwood type.

