

STATE OF ALASKA

Department of Natural Resources
Division of Forestry

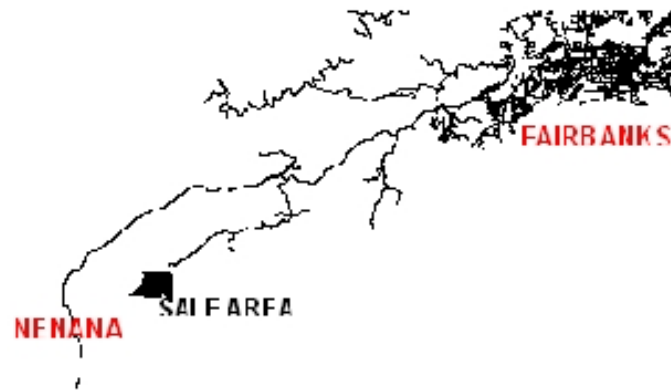
NC-1348-F

Nenana Ridge Habitat # 3

Section 36, T3S, R7W

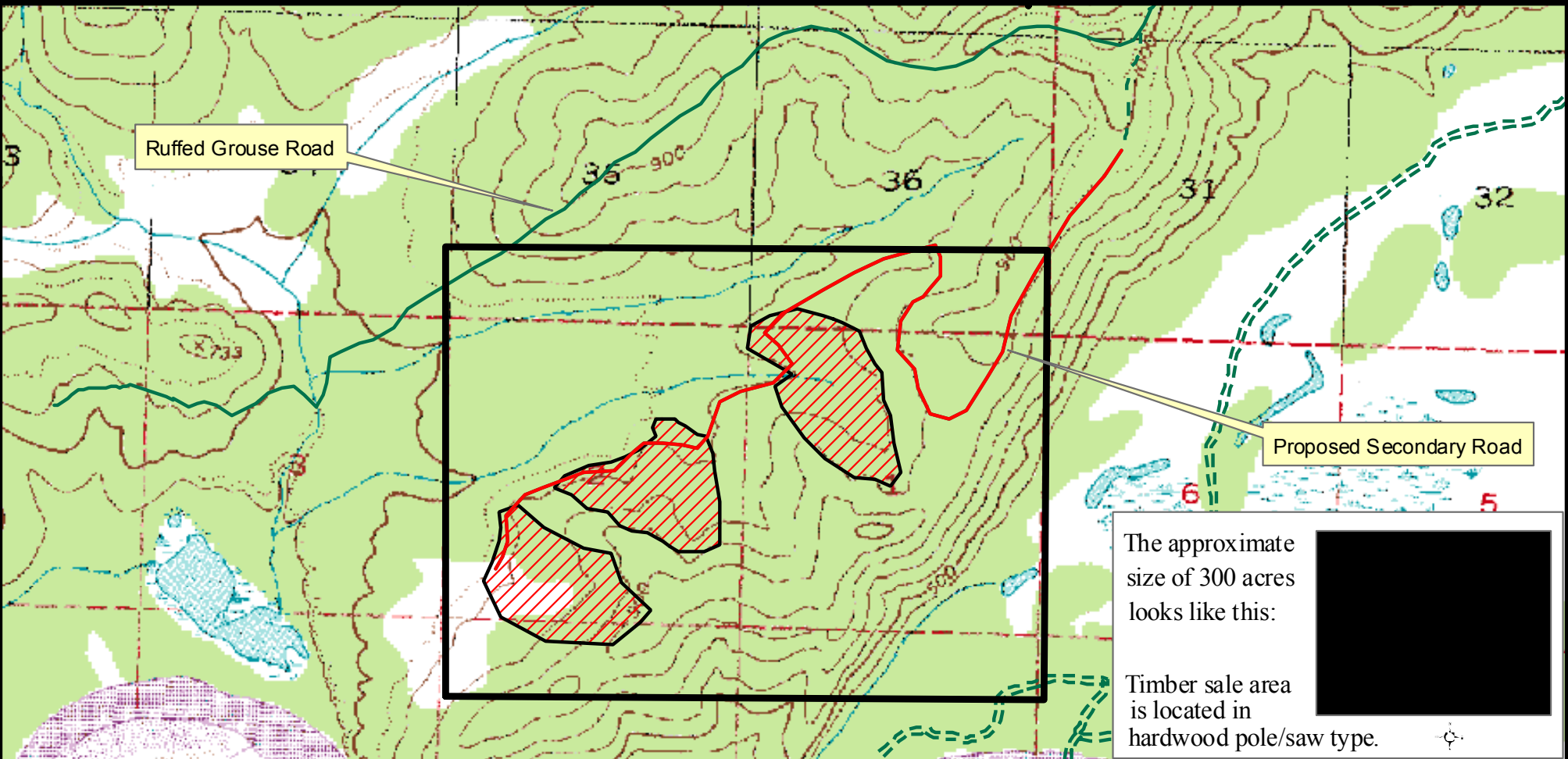

Sections 1, 2 & 11, T4S R7W

VICINITY MAP



- Primary Highway
- Secondary Highway
- Primary Road
- Secondary Road
- Spur Road
- Winter Road
- Trail
- Potential Harvest Area
- Proposed Roads
- Timber Sale Area

LEGEND



Ruffed Grouse Road

Proposed Secondary Road

The approximate size of 300 acres looks like this:



Timber sale area is located in hardwood pole/saw type.

