

# Appendices

Appendix A – Glossary

Appendix B – Special Land Use Designation 106929 – Non-motorized Area

*Haines State Forest Mt. Ripinski Non-Motorized Map*

Appendix C – Mineral Closing Order #771

Appendix D – Mineral Leasehold Location Order No. 25

Appendix E – Special Use Land Designation 106858 – Commercial Recreation Activities

Appendix F – Land Classification Order No. SE-02-02

Appendix G – Management Agreement between DNR Divisions

*Map – Chilkoot River Road*

Appendix H – Land Classifications

Appendix I – Cooperative Agreement Between DNR Divisions

Appendix J – Results of Community Recreation Survey

Appendix K – Special Use Designation 106939 – Commercial Helicopter Operations

*Haines State Forest – Areas of Heli-Skiing Use and Non-Use*

## APPENDIX C

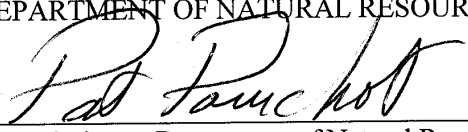
**HAINES STATE FOREST PLAN  
FINDING OF THE COMMISSIONER  
for  
ADMINISTRATIVE MINERAL CLOSING ORDER #771  
AS 38.05.185(a)**

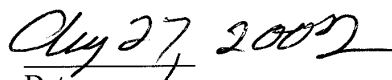
The Haines State Forest Plan, developed and revised in accordance with AS 41.15.320, proposes closing areas recommended for Public Recreation classification and that contain park facilities or are situated in or adjacent to high use public recreation areas. A total of 110.69 acres are closed under this mineral closing order.

Mineral development is inconsistent with the use of the surface for public recreation or park use. Mineral development within public recreation or park areas may produce noise; interfere with recreation or park activities; conflict with other types of land uses; and may create unsafe conditions for recreation or park use.

Therefore, it is my finding, in accordance with AS 38.05.185(a), that the best interests of the state and its residents are served by this closure of the above areas to entry under the locatable mineral and mining laws of the state of Alaska, more particularly described in Mineral Closing Order #771. This order is subject to valid existing rights.

DEPARTMENT OF NATURAL RESOURCES.

  
\_\_\_\_\_  
Commissioner, Department of Natural Resources

  
\_\_\_\_\_  
Date

STATE OF ALASKA  
DEPARTMENT OF NATURAL RESOURCES  
DIVISION OF MINING, LAND AND WATER

ADMINISTRATIVE MINERAL CLOSING ORDER NO. 771  
Haines State Forest

Closing Lands to Mineral Entry       Opening Lands to Mineral Entry

I. Name: Northern Southeast Area Plan

II. This mineral order is based upon the attached Commissioner's Finding and the written documentation contained in:


Area Plan: \_\_\_\_\_ Dated: \_\_\_\_\_


Management Plan: Haines State Forest Plan      Dated: \_\_\_\_\_

Site Specific Plan: \_\_\_\_\_ Dated: \_\_\_\_\_

III.	<u>File Number</u>	<u>Legal Description</u>	<u>Acreage</u>
		<b>See Attachment A and maps in the Haines State Forest Management Plan</b>	<b>110.69 acres</b>

IV. This order is subject to valid existing rights and issued under the authority granted by AS 38.05.185 - 38.05.275 to the Department of Natural Resources. The above described lands are hereby  closed/  opened to entry under the locatable mineral and mining laws of the State of Alaska.

Concur:  8/30/02  
 Director      Date  
 Division of Mining, Land and Water

Concur:  Aug 27, 2002  
 Commissioner      Date  
 Department of Natural Resources

**MINERAL CLOSING ORDER #771**  
**Attachment A**

<b><u>Subunit</u></b>	<b><u>Legal Description</u></b>	<b><u>Acreage</u></b>
<b>Recommended State Park and Recreation Areas</b>		
1b	Mosquito Lake State Recreation Site T. 028S., R. 055E., Copper River Meridian Section 10: Lots 1 and 2, USS 3431	4.58
	Total Acres	4.58
9b	Chilkoot Lake State Recreation Site T. 025S., R. 058E., Copper River Meridian Section 6: NW1/4 *	80.0
	Total Acres	80.0
9b	Chilkoot Lake Road T. 025S., R. 058E., Copper River Meridian Section 25: Land within 250' of Chilkoot Lake Rd., west side	
	T. 025S., R. 059E., Copper River Meridian	25.93
	Section 30: Land within 250' of Chilkoot Lake Rd., west side	.18
	Total Acres	26.11
	<b>TOTAL ACREAGE OF ALL AREAS</b>	<b>110.69</b>